

OFFICIAL RECORDS  
DOUGLAS COUNTY CO  
CAROLE R. MURRAY  
CLERK & RECORDER  
RECORDING FEE: \$166.00  
33 PGS

# 2005055506  
06/20/2005 03:48 PM



**THE MEADOWS FILING NO. 18  
SUBDIVISION IMPROVEMENTS AGREEMENT**

**DATE:** June 20, 2005.

**PARTIES:** **TOWN OF CASTLE ROCK**, a Colorado municipal corporation (Town),  
100 Wilcox Street, Castle Rock, Colorado 80104.

**CASTLE ROCK DEVELOPMENT COMPANY**, a Colorado corporation,  
(Subdivider) 3033 E. First Avenue, Suite 410, Denver, Colorado  
80206.

**MORTGAGEES:** **California Bank & Trust**  
**Castle Rock Land Co., LLC**

**RECITALS:**

A. Subdivider desires to plat and subdivide certain property as The Meadows Filing No. 18 (Subdivision), more particularly described in the attached **Exhibit 1** (Property). Certain tracts within the Subdivision will require further development approvals. Accordingly, this Agreement shall be amended and updated to reflect the development plans which are ultimately approved for these tracts.

B. The subdivision regulations of the Castle Rock Municipal Code require that the Subdivider construct the public improvements necessary to provide municipal utilities and services to the Subdivision in accordance with Town regulations. By this Agreement, the parties address the conditions for construction of such improvements and certain other issues concerning development of the Subdivision.

C. This Agreement is intended to protect the Town from any liability or cost which may result from the failure of the Subdivider to complete construction of such public improvements to Town standards. This Agreement is not made for the benefit of any other party and Town makes no representation to any owner of a lot or tract within the Subdivision that all necessary Subdivision infrastructure will be completed by the Town in the event of a default by Subdivider.

D. Mortgagees are a party to this Agreement solely for the purpose of subordinating their lien and interest in the Property to the terms and conditions of this Agreement.

**COVENANTS:**

**NOW, THEREFORE,** in consideration of these mutual promises, the parties agree and covenant as follows:

**Section 1. Definitions.** The following words when capitalized in the text shall have the meanings indicated:

**Agreement:** this Meadows Filing No. 18 Subdivision Improvement Agreement.

**Code:** the Castle Rock Municipal Code, as amended.

**Development Agreement:** the Meadows (Fourth Amendment) Development Agreement dated April 14, 2003, recorded July 10, 2003 at Reception No. 2003102970 of the Records.

**Director:** the Director of Development Services, or designee.

**Districts:** the Meadows Metropolitan District Nos. 1-7. "Districts" or "District" may refer to any one or all of the Meadows Metropolitan District Nos. 1-7 as the context requires.

**Final Site Plan:** a final PD site plan for any portion of the Subdivision as approved by the Town.

**Improvements:** the water, wastewater, stormwater drainage, transportation, Landscaping or other systems or infrastructure required to serve the Subdivision as identified and described in the Plans (whether on-site or off-site), which upon their completion are to be dedicated to the Town for operation and maintenance by the Town.

**Landscaping:** the landscaping required on public areas, streetscapes, or tracts as prescribed in the Final Site Plan, including any landscaping guidelines.

**Meadows:** the Property, together with all other properties in the Meadows P.D., inclusive of the Meadows Filings 1-12, 14, 15, 16, 17-Area 4, and 20-Phase 1 Plats.

**Phase:** a contiguous geographical area of the Subdivision so designated in the Plans (or, if applicable, a sub-phase).

**Phase Improvements:** those Improvements required to be constructed with a particular Phase, as prescribed in the Phasing Plan, but excluding Landscaping.

**Phase Landscaping:** the Landscaping required to be installed within a particular

Phase.

**Phasing Plan:** the depiction or description in the Plans of the Phases and the Improvements to be constructed with each Phase, as approved by the Director or designee.

**Plans:** the description of the Improvements on the Preliminary Plat and related documents as modified and supplemented by approved construction plans and drawings, together with the Landscaping.

**Plat:** the final subdivision plat for the Subdivision as approved by the Town.

**Preliminary Plat:** the Meadows Filing No. 18 preliminary subdivision plat approved by the Town Council on July 27, 2004 by Resolution No. 2004-129.

**Property:** the property described in the attached **Exhibit 1**.

**Records:** the public records of Douglas County, Colorado maintained by the Clerk and Recorder.

**Subdivision:** the Meadows Filing No. 18 subdivision.

**Town Regulations:** the Code, inclusive of the Town public works regulations, as the same may be amended from time to time.

**Tracts:** Tracts CC, DD, EE, FF, GG and HH.

Certain other terms are defined elsewhere in this Agreement. Section references are to the numbered sections of this Agreement.

**Section 2. Construction of Improvements.** The Improvements shall be constructed in strict accordance with the Plans, or to the extent not otherwise provided in the Plans, in accordance with applicable Town ordinances, rules and regulations. The Improvements may be constructed by Phase, in accordance with the applicable Phasing Plan, if any. If so approved by the Director, a sub-Phasing plan may be implemented such that Phase Improvements are developed only as necessary to service specific sub-Phases.

In the event Subdivider has not obtained all necessary Town permits and approvals and commenced construction of at least one of the Phases within one year of the date of recordation of this Agreement, the Town's approval of the Subdivision shall lapse. As a condition to commencement of construction of any of the Improvements thereafter, Subdivider shall demonstrate to the Town Council good cause for the delay and its good faith intention and financial ability to proceed and complete development of the Subdivision; provided that Subdivider shall not be required to resubmit a land use application for the Subdivision. For the purposes of this section 2, Subdivider's compliance with section 5 of this Agreement shall

presumptively demonstrate Subdivider's good faith intention and financial ability to proceed and complete development of the Subdivision.

Phase Improvements must be completed by either the date specified in the Town Regulations, or if no such date is prescribed, one year after the date of issuance of the first public works permit for such Phase Improvements (Completion Date), provided that the Completion Date shall be extended by the Director for up to 6 months if justified due to adverse weather, material unavailability, or other unanticipated and unavoidable circumstances beyond the control of Subdivider, as reasonably determined by the Director. As a condition to such extension, the term of the required Security shall be extended so as to conform with the requirements of Section 5.

The requirements for completion of Landscaping are contained in section 6.

**Section 3. Restrictions Pending Completion of Improvements.** No Phase shall qualify for building permits until the Phase Improvements required by the Phasing Plan for such Phase are substantially completed, except when authorized by the Director, as further provided in this section. Substantial completion occurs when the Improvement is functional and operable in all material respects, although not completed to the standard required for formal acceptance by the Town for operation and maintenance. No Phase shall qualify for certificates of occupancy unless the Phase Improvements have been accepted by the Town as provided in section 4.

The Director, in his/her absolute discretion, may authorize issuance of one or more designated building permits prior to substantial completion, if unusual and unanticipated circumstances warrant granting a relaxation of the substantial completion requirement. In such event, the Director may impose the condition that all work must cease under such building permit if the Phase Improvements are not substantially completed by the date specified in the permit. Unless the underlying Security is a cash escrow, or letter of credit, Subdivider shall establish a separate cash escrow in the amount of 115% of the estimated cost of completion of the Improvements that are not substantially complete, which escrow shall be supplemental to the underlying Security. In no event shall the Director authorize the issuance of a building permit unless there is adequate emergency access to the site and the water system is completed sufficiently to provide adequate fire flows for fire protection.

The requirements for completion of Landscaping are contained in section 6.

**Section 4. Acceptance of Improvements.** Upon substantial completion of the Phase Improvements, Subdivider may request inspection. Town shall make inspection within five (5) working days of the date Subdivider requests such inspection, and Town shall notify Subdivider of non-conforming work within five (5) working days after the inspection is made. Subdivider shall have 30 days from the date of receipt of Town's inspection report to remedy the non-conforming work unless the remedial work is delayed due to weather conditions, in which event the work shall be completed as soon as reasonably feasible thereafter.

With cure of non-conforming work, receipt of as-built plans and initial acceptance of the Phase Improvements by Town, Subdivider shall promptly convey its interest in the Phase Improvements by document in the form attached as **Exhibit 2**. On the date of conveyance of the Phase Improvements, the applicable warranty period commences.

The acceptance process for Landscaping is addressed in section 6.

**Section 5. Improvements Security.** In accordance with Town Regulations, Subdivider shall provide Town with a letter of credit, cash escrow deposit or performance bond in the amount of 115% of the estimated construction cost of the Phase Improvements (Security). The form of the Security is subject to approval by the Director. The Security shall be irrevocable for a term extending 60 days beyond the Completion Date. The Security for each respective Phase shall be delivered to Town prior to and as a condition of the issuance of the first public works permit within such Phase.

All construction cost estimates shall be submitted by Subdivider's (or as applicable, Districts') registered civil engineer and reviewed and approved by the Town's engineering division, which cost estimates shall be used to estimate the Security requirement. Subdivider shall have the right to substitute permitted equivalent Security from a homebuilder for all or a portion of the Security provided by the Subdivider, subject to the further provisions of section 21.

The purpose of the Security is to provide Town with the financial resources to mitigate any public health and safety hazards and/or regrade and revegetate the Property and/or complete construction or installation of any of the Phase Improvements, should Subdivider or Districts default in its obligation to complete the Phase Improvements (Remedial Work). The Town retains the absolute discretion to determine what Remedial Work, if any, is undertaken by Town on the Phase Improvements, in the event of such default. Any portion of the Security not utilized in the Remedial Work shall be returned to the obligor on the Security, or in the event a letter of credit or cash escrow is furnished by Subdivider or Districts, to such party.

With Town's initial acceptance of the Phase Improvements, the Security shall be reduced to 15% of the actual construction cost of the Phase Improvements in accordance with Town Regulations. The warranty portion of the Security shall be released as authorized in the Town Regulations. The release of the Security applicable to Landscaping is subject to the further restrictions and requirements of section 6.

**Section 6. Landscaping.** Subdivider shall make best efforts to complete all Phase Landscaping in conjunction with completion of the Phase Improvements as provided in section 2. Inspection of Phase Landscaping by the Town shall be made in the same manner as prescribed for Phase Improvements under section 4.

With Town's acceptance of the Phase Landscaping concurrently with the Phase Improvements, the Security pertaining to the Phase Landscaping shall be reduced to 15% of the actual cost of the Phase Landscaping. In such event, the warranty Security

pertaining to the Phase Landscaping shall be released in accordance with Town Regulations.

In the event that at the time the Town accepts the Phase Improvements the Phase Landscaping is not sufficiently completed to allow the Town's acceptance, the following provisions shall apply:

- (a) Subdivider shall make a cash deposit to the Town in the amount of 115% of the estimated completion cost of the Phase Landscaping to be held by Town as security for completion of the Phase Landscaping (Landscape Deposit);
- (b) the amount of the Landscape Deposit shall be determined by the Town after review of the cost estimate of completion furnished by the Subdivider's landscape architect or contractor;
- (c) the Landscape Deposit must be made prior to and as a condition of the issuance of the first building permit within the Phase;
- (d) upon receipt of the Landscape Deposit the Town will release that portion of the Security applicable to the Phase Landscaping.
- (e) the Landscape Deposit shall not accrue interest;
- (f) Subdivider shall have 180 days from the date the Landscape Deposit is deposited with the Town to complete the Phase Landscaping;
- (g) within 10 days of completion of the Phase Landscaping and acceptance by the Town, Town shall return to Subdivider the Landscape Deposit, less a 15% warranty hold-back and the applicable warranty on the Phase Landscaping shall commence;
- (h) if at the end of such 180 day period the Phase Landscaping has not been completed and accepted by Town, Town may use the Landscape Deposit to the extent necessary to complete the Phase Landscaping, provided Town will not be obligated to spend any Town funds to complete the Phase Landscaping in the event the Landscape Deposit is insufficient to fund completion;
- (i) Town shall return to Subdivider any portion of the Landscape Deposit which remains after the Town has completed the Phase Landscaping within 10 days after completion of such Phase Landscaping, less a 15% hold-back for the warranty period;
- (j) the Landscape Deposit held for the warranty shall be released to Subdivider within 10 days of the date of expiration of the Phase Landscaping warranty

and Town's final acceptance of the Phase Landscaping.

**Section 7. Water Supply.** 914 SFE (Water Demand) of the "Water Rights Credit" provided in Article V of the Development Agreement have been applied to meet the bulk of the water supply requirements for the Subdivision, excluding the Tracts (Subdivision Water Credit). The Water Demand does not take into account those portions of the Subdivision that are not subject to an approved final PD site plan. The Subdivision Water Credit shall result in a 914 SFE debit to the Meadows Water Bank established under 5.08 of the Development Agreement. Town shall not require additional water rights or water resources as a condition to issuance of land use approvals within the Subdivision, so long as the aggregate water demand from development (public and private) does not exceed the Subdivision Water Credit. The water demand for the Dedicated Tracts (see section 16) has not been ascertained and potable and/or irrigation tap connections made by Town for the Dedicated Tracts will result in additional debits to the Meadows Water Bank.

To the extent that the Water Demand created by development on the Property (computed in accordance with Town ordinances, regulations and the Development Agreement) exceeds the Subdivision Water Credit, Town is authorized to debit the Meadows Water Bank in the number of SFE necessary to offset the demand in excess of the initial Subdivision Water Credit. Should the Subdivision Water Credit not be fully utilized after full development of the Subdivision, the remaining SFE shall revert to the Meadows Water Bank, as provided in the Development Agreement.

The water supply requirements for the Tracts will be addressed with the amendment to this Agreement.

**Section 8. Water Facilities.** Subdivider, its predecessors in title to the Property and the Districts have constructed the existing water production, treatment, storage and transmission facilities in the Meadows which are owned and operated by the Town to provide water to the Meadows and other areas of the Town (Water Facilities). Attached as **Exhibit 3** is an accounting of the water supply attributable to the Water Facilities and the demand for such facilities from all approved subdivisions within the Meadows, including the Subdivision. **Exhibit 3** is computed in accordance with 7.01 of the Development Agreement and it demonstrates that there is sufficient unused treatment, transmission and storage capacity in the existing Water Facilities to serve the Subdivision through full buildout, subject to the footnotes and assumptions on Exhibit 3.

Accordingly, the capacities indicated on **Exhibit 3** are applied and dedicated to meet the incremental demand for development of the Subdivision.

**Exhibit 3** will be updated to address the water demand from the Tracts as part of the amendment to this Agreement.

**Section 9. East Basin Interceptor Line.** The portions of the Subdivision, as specified in **Exhibit 4**, served by the East Basin Interceptor – Phase 1 and Phase 2

(formerly known as the Plum Creek Interceptor- Phase I) Sewer Line will not qualify for the issuance of certificates of occupancy until the applicable portions of the East Basin Interceptor – Phase 1 and Phase 2 Sewer Line is substantially complete and provisionally accepted by the Town, which acceptance shall not be unreasonably withheld.

**Section 10. Wastewater Lift Station.** The portions of the Subdivision, as specified in *Exhibit 4*, served by the Meadows Filing 17 lift station will not qualify for issuance of certificates of occupancy until Subdivider has obtained all required governmental permits and approvals for the Meadows 17 lift station and force main (Lift Station Improvements) and the Lift Station Improvements are substantially completed and provisionally accepted for operation and maintenance by Town, which acceptance shall not be unreasonably withheld. Subdivider assumes the risk and consequences of a denial of the required governmental permits.

**Section 11. Blue Zone Water Line.** Certain lots within of the Subdivision are serviced by the Blue Zone waterline, as specified in *Exhibit 4* (Blue Zone Lots). Development of the Blue Zone Lots will be limited to 12 building permits until such time as the Blue Zone waterline loop through the Red Hawk Filing No. 3 subdivision, or an alternative Town approved waterline loop is substantially completed and provisionally accepted for operation and maintenance by the Town, which acceptance shall not be unreasonably withheld.

**Section 12. Yellow Zone Connection.** Certain lots within the Subdivision are serviced by the Yellow Zone waterline, as specified in *Exhibit 4* (Yellow Zone Lots). Development of the Yellow Zone Lots will be limited to 12 building permits until such time as the connection of the Yellow Zone waterline at Prairie Hawk and Switch Grass is substantially completed and provisionally accepted by the Town for operation and maintenance, which acceptance shall not be unreasonably withheld.

**Section 13. Wastewater Taps.** Prior to the issuance of the first building permit on the Property, the parties shall complete an accounting of the prepaid wastewater taps then available for use on the Property, in accordance with applicable contracts.

**Section 14. Traffic Signal Participation.** Subdivider shall pay to Town \$185,000 concurrently with and as a condition to recordation of this Agreement, as its share of one of three remaining traffic signals identified in the phasing plan to the Development Agreement. The contribution for the remaining two signals shall be collected (i) one at the time of approval of the next final subdivision plat in Filing 20; and (ii) one at the time of approval of the next final subdivision plat in Filing 18. Town shall signalize these intersections at its expense when warranted by traffic impacts.

**Section 15. Prairie Hawk Drive Widening.** Subdivider shall widen Prairie Hawk Drive in accordance with the Development Agreement.

**Section 16. Public Land Dedication.** Concurrently with and as a condition to recordation of this Agreement, Tracts A, B, C, D, E, F, G, I, O and R (Dedicated Tracts) shall be conveyed to the Town by special warranty deed free and clear of any liens, encumbrances

or assessments that would impair the use of the property by the Town for intended purpose as reasonably determined by Town. Subdivider shall furnish Town with an ALTA form policy of title insurance, issued by a title company licensed to do business in the State of Colorado, and which insures the Town's title in the amount of \$10,000 per acre, for each Dedicated Tract. Subdivider shall pay the premium for such title insurance. Taxes for prior years shall be paid in full and current year taxes shall be prorated and paid to Town with recordation of the deed to the Dedicated Tracts.

Pursuant to 9.05 of the Development Agreement, the Dedicated Tracts shall not be encumbered by any private restrictive covenants.

Within 60 days after recordation of this Agreement, Subdivider shall submit to Town a noxious weed survey and noxious weed management plan for the Dedicated Tracts. Upon approval of the plan by the Town, which approval shall not be unreasonably withheld, Subdivider shall make one application of the recommended chemicals, at its sole cost not to exceed \$100.00 per acre, to manage noxious weed areas within the Dedicated Tracts (if any such areas are identified in the noxious weed survey). This chemical application shall be made at the time prescribed in the management plan. All other noxious weed management steps identified in the noxious weed management plan shall be the sole responsibility of the Town and, following the one chemical application as described above, Subdivider shall be relieved of all further responsibility with regard to implementation of the noxious weed management plan for the Dedicated Tracts.

**Section 17. Trail Construction.** Subdivider shall construct all trails as depicted on the Final PD Site Plan with construction of the applicable Phase Improvements.

**Section 18. Skyline/Ridgeline Regulations.** Certain lots within the Subdivision are affected by the Skyline/Ridgeline Protection Regulations adopted by Town as Chapter 17.14 of the Code (Ridgeline Regulations). Subdivider shall include a provision in all of its contracts entered into subsequent to the date of this Agreement with homebuilders for any portion of the Property subject to the Ridgeline Regulations requiring the homebuilder to make diligent efforts to notify homebuyers of the mitigation requirements set forth in the Ridgeline Regulations, including the requirement to accept prescribed tree plantings.

Required Landscaping under 17.14.060C.2 of the Ridgeline Regulations shall be completed prior to the occupancy of each home, subject to seasonal restrictions on tree planting, in which event the obligation to install "mitigation" trees shall be assured through the permitting process of the home, on such terms as Town may reasonably impose.

**Section 19. Water Conservation Regulations.** The landscaping of all lots shall conform to the Town's adopted water conservation requirements in effect at the time of the building permit application for such lot.

**Section 20. Responsibility for Improvement Construction.** Subdivider shall be obligated to perform the covenants of Subdivider under this Agreement, until and unless the

obligations with respect to a designated Phase are assigned to and assumed by a third party (Builder) as follows:

- (a) the Builder acquires title to the Phase from Subdivider;
- (b) the Builder executes the Partial Assumption of Subdivision Improvements Agreement in the form attached as *Exhibit 5*; and
- (c) the Builder furnishes the Town with the Security and rights of entry to assure construction of the Phase Improvements as required by this Agreement.

Upon compliance with the above conditions, Builder shall be solely responsible for completion of the Phase Improvements. However, in the event the applicable Phase Improvements service other Phases and Builder defaults in its obligation to complete the Phase Improvements, Town shall have the right to withhold issuance of building permits and certificates of occupancy for the Subdivision (as further authorized in section 3, above) that may affect other portions of the Subdivision owned by Subdivider or other Builders. Similarly, if there is a default by Subdivider (or other Builders) in completion of Phase Improvements required to serve Builder's Phase, the right to withhold building permits and certificates of occupancy shall be applicable, even though Builder is not in default of this Agreement.

Subdivider and Builder shall have the right but not the obligation to cure a default by the other. When the provisions of this section are operative, references in this Agreement to Subdivider shall mean Builder, unless the context clearly indicates to the contrary.

**Section 21. Design Standards.** The Final Site Plan for the Subdivision contains certain building and design restrictions and requirements, affecting design elements such as setbacks, building elevations (Design Guidelines). Town shall have the right, but not the obligation, to enforce the Design Guidelines through the withholding of building permits or certificates of occupancy for any structure which is not in compliance with the applicable Design Guidelines.

**Section 22. Required Covenant Provisions.** Any declaration of covenants, conditions and restrictions creating a scheme of restrictive covenants on the Property shall contain a provision which provides that in the event of a conflict between such covenants and the Town Regulations, the Town Regulations shall govern and control. In the absence of inclusion of such provision, this Agreement shall constitute such declaration of supremacy of the Town Regulations.

**Section 23. Application of Development Agreement.** The Development Agreement contains certain other conditions and requirements which apply to the development of the Property. The enumeration in this Agreement of certain of obligations triggered under the phasing plan of the Development Agreement is not inclusive of all such obligations. In the event of a conflict between the Development Agreement and this Agreement, the Development Agreement shall govern and control, provided that the deferral of the signal

participation contribution prescribed in section 13 supersedes the complimentary provisions in the Development Agreement. The Plat is vested in accordance with 10.09 of the Development Agreement.

**Section 24. Construction Damage.** Subdivider shall be responsible for any extraordinary damage to existing roadways or public improvements internal to the Subdivision, resulting from the gross negligence of contractors working on the Improvements or private improvements. Subdivider may assign responsibility and liability for such construction damage to the builders within the Subdivision. Town consents to such assignment, without relieving Subdivider of the obligation to repair damage, in the event the assignee fails to do so as a result of construction traffic from the Subdivision. Provided however, where a third party assumes the role of Subdivider by applying for a public works permit and constructing public works for dedication to the Town, such third party shall be considered to be the Subdivider for purposes of this section and shall be responsible to the Town for construction damage.

**Section 25. Disclosure to Purchaser.** Subdivider shall make the following disclosure in any contract for conveyance of any portion of the Property (excluding the sale of a lot to a retail purchaser):

*Development of this Property is subject to The Meadows Filing No. 18 Subdivision Improvements Agreement with the Town of Castle Rock. Issuance of development approvals by the Town for your property may be dependent on the completion of certain off-site public improvements by Seller or other parties. Although the Town requires that financial security be provided for construction of public improvements in this subdivision, the Town may not have the financial, legal or practical ability to complete construction of public improvements in the event of a default by the responsible party. The Town regulations and the Subdivision Improvements Agreement address only municipally-owned utilities and therefore the provision of other public utilities such as electricity, natural gas and cable television are governed exclusively by separate contracts with such utilities over which the Town exercises no control.*

**Section 26. Statutory Impact Fee Compliance.** For the purpose of interpreting and applying the provisions of CRS §29-20-104.5(6), the parties concur that the "completed application" which triggers the Town's right to impose and collect Development Exactions, as that term is defined in the Development Agreement is a completed building permit application. Accordingly, the schedule of such Development Exactions in effect at the time of such building permit issuance establishes the level of Development Exactions.

**Section 27. Default.** The following occurrences constitute a default of this Agreement:

- (a) failure to commence or complete construction of the Phase Improvements within the time periods prescribed in this Agreement;

- (b) failure to cure the defective construction or installation of any Phase Improvement within the applicable cure period;
- (c) failure to perform work on the Phase Improvements required by this Agreement within the Subdivision for a period of more than 90 consecutive days except when such delay is due to adverse weather, material unavailability, or other circumstances beyond the control of Subdivider;
- (d) Subdivider's insolvency, the appointment of a receiver for the Subdivider or the filing of a voluntary or involuntary petition in bankruptcy respecting the Subdivider;
- (e) Subdivider has breached, or caused a breach of any other provision of this Agreement.

As a condition to Town's right to exercise its remedies for default, Town shall give written notice to Subdivider of the occurrence of an event of default. Subdivider shall have 30 calendar days from the receipt of such notice to cure the default. However, if Subdivider is unable to effect a cure a default under (a) above, solely due to adverse weather conditions, then the right to cure shall be extended for an additional 90 days provided Subdivider provided Subdivider extends the term of the Security to extend 60 days beyond the date of the extended cure period.

If timely cure of the noticed default(s) is not accomplished, Town shall thereafter be entitled to pursue its remedies against Subdivider. As applicable under section 16, Builder shall receive notice of a default and have the right to cure the default.

**Section 28. Town's Rights Upon Default.** When any event of default occurs and has not been timely cured, the Town may:

- (a) if the applicable Phase Improvements have not been timely completed, call the Security in accordance with its terms, and apply the Security for the Remedial Work. Subdivider grants to Town and, if applicable, the surety, and their employees, agents and contractors, a non-exclusive right and easement to enter onto the Property after an uncured default for the purpose of undertaking the Remedial Work, provided such right of entry shall irrevocably terminate when all Improvements are completed and accepted by Town;
- (b) if Phase Improvements have not been timely completed, withhold issuance of building permits in the affected Phase;
- (d) record a notice of non-compliance with this Agreement in the public records to provide record notice of the default, which notice shall promptly be released by Town upon cure of the default; and

- (e) bring suit against the defaulting party for money damages and/or equitable relief for breach of the Agreement.

On such terms and conditions as are reasonably acceptable to Town, Town shall permit Subdivider, or as applicable, Builder, to undertake the Remedial Work and to utilize the Security for such purpose in the event of an uncured default by the other. In the event that Subdivider (or Builder) elects to undertake the Remedial Work, it shall so notify Town in writing, and Town shall have 30 days from receipt of such notice to specify the terms and conditions under which the Subdivider (or Builder) may perform the Remedial Work and access the Security to pay for the Remedial Work.

**Section 29. Town Default.** In the event Town should fail to timely perform its obligations under this Agreement, Subdivider shall give written notice to Town of such default and Town shall have 10 calendar days from the receipt of such notice to cure the default. If the default is not timely cured, Subdivider shall have the right to seek legal and/or equitable relief against the Town.

**Section 30. Indemnification.** Subdivider indemnifies and holds the Town harmless from and against all claims, costs and liability of every kind and nature, for injury or damage received or sustained by any person or entity in connection with, or on account of the construction or repair of the Phase Improvements by Subdivider; provided however such indemnity shall only extend to claims for injury or damage occurring prior to the date of final acceptance of the Phase Improvements by the Town.

**Section 31. No Waiver.** No waiver of any provision of this Agreement will be deemed or constitute a waiver of any other provision, nor will it be deemed or constitute a continuing waiver unless expressly provided for by a written amendment to this Agreement signed by both Town and Subdivider, nor will the waiver of any default under this Agreement be deemed a waiver of any subsequent default or defaults of the same type. The Town's failure to exercise any right under this Agreement will not constitute the approval of any wrongful act by the Subdivider or the acceptance of any Improvement.

**Section 32. Attorney's Fees.** Should either party be required to resort to litigation to enforce the terms of this Agreement, the prevailing party, plaintiff or defendant, will be entitled to costs, including reasonable attorney's fees and expert witness fees, from the opposing party. If the court awards relief to both parties, each will bear its own costs in their entirety.

**Section 33. Notice.** Any notice required or permitted by this Agreement will be deemed effective when personally delivered in writing or by facsimile, or three (3) days after notice is deposited with the U.S. Postal Service, postage prepaid, certified, and return receipt requested, and addressed as follows:

if to Subdivider: Castle Rock Development Company  
3033 E. First Avenue, Suite 410  
Denver, CO 80206

if to Town:                   Town of Castle Rock  
                                  Attn: Town Attorney  
                                  100 Wilcox Street  
                                  Castle Rock, CO 80104

**Section 34. Recordation and Binding Effect.** This Agreement shall be recorded with the Clerk and Recorder's Office of Douglas County, Colorado and shall be binding upon the assigns, successors, and grantees of Subdivider in the same manner as if such third parties were signatories to this Agreement. Provided further however, this Agreement shall be of no effect or application and shall no longer constitute an encumbrance upon a platted lot, at such time as a final certificate of occupancy for private improvements is issued by the Town on such lot.

**Section 35. Immunity.** Nothing contained in this Agreement constitutes a waiver of the Town's sovereign immunity under any applicable state law.

**Section 36. Amendment for Tracts.** Subdivider acknowledges that the approval of the Plat and this Agreement does not grant final development approval to the Tracts. and that an amendment to this Agreement will be necessary to address incremental impacts from development of the Tracts, reflecting the final development and construction plans for the Tracts. Prior to the execution and amendment of such amendment, no building permits may be issued for the Tracts.

**[ Remainder of page intentionally left blank ]**

TOWN OF CASTLE ROCK

*Mark Stevens*  
\_\_\_\_\_  
Mark Stevens, Town Manager


Approved as to form:

*Robert J. Slehtz*  
\_\_\_\_\_  
Robert J. Slehtz, Town Attorney

STATE OF COLORADO )  
                                  )     ss.  
COUNTY OF DOUGLAS )

The foregoing instrument was acknowledged before me this 20<sup>th</sup> day of June, 2005, by Mark Stevens as Town Manager the Town of Castle Rock.


*Fritzy Sprague, Asst. Town Manager for*  
Witness my official hand and seal.  
My Commission expires: 9-21-07



*J. L. King*  
\_\_\_\_\_  
Notary Public

**SUBDIVIDER:**

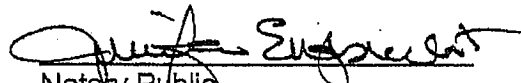
**CASTLE ROCK DEVELOPMENT COMPANY**  
a Colorado corporation.


By:   
Its: President

STATE OF Colorado )  
City of Denver ) COUNTY OF Denver ) ss.

The foregoing instrument was acknowledged before me this 17<sup>th</sup> day of June, 2005 by Jim Riley as President for Castle Rock Development Company, a Colorado corporation.

Witness my hand and official seal.  
My commission expires: 11/12/2008

  
Notary Public



My Commission Expires 11/12/2008





# EXHIBIT 1

A PARCEL OF LAND BEING A PORTION OF SECTIONS 33 AND 34, TOWNSHIP 7 SOUTH, RANGE 67 WEST OF THE SIXTH PRINCIPAL MERIDIAN, IN THE TOWN OF CASTLE ROCK, COUNTY OF DOUGLAS, STATE OF COLORADO, MORE PARTICULARLY DESCRIBED AS FOLLOWS:

BEGINNING AT THE SOUTH QUARTER CORNER OF SAID SECTION 33 AND CONSIDERING THE SOUTHERLY LINE OF THE SOUTHEAST QUARTER OF SAID SECTION 33 TO BEAR NORTH 89°29'14" EAST AND ALL BEARINGS ARE MADE AS A REFERENCE HEREON;  
THENCE NORTH 44°10'42" WEST 145.20 FEET TO THE MOST SOUTHERLY CORNER OF THE MEADOWS FILING NO. 11 - PARCEL 14 AS RECORDED UNDER RECEPTION NO. 00037900 IN THE RECORDS OF THE DOUGLAS COUNTY CLERK AND RECORDER;  
THENCE ALONG THE SOUTHERLY AND EASTERLY BOUNDARIES OF SAID MEADOWS FILING NO. 11 - PARCEL 14 THE FOLLOWING THREE (3) COURSES:  
1. NORTH 18°48'34" EAST 536.43 FEET;  
2. NORTH 43°01'10" WEST 76.68 FEET;  
3. NORTH 38°41'24" WEST 373.21 FEET TO THE SOUTHEASTERLY RIGHT-OF-WAY OF MEADOWS BOULEVARD AS RECORDED UNDER RECEPTION NO. 8727783 OF SAID DOUGLAS COUNTY RECORDS, BEING ALSO THE BEGINNING OF A NON-TANGENT CURVE CONCAVE SOUTHEASTERLY HAVING A RADIUS OF 1045.00 FEET AND A RADIAL BEARING OF SOUTH 52°20'55" EAST;  
THENCE DEPARTING SAID SOUTHERLY AND EASTERLY BOUNDARIES AND ALONG SAID SOUTHEASTERLY RIGHT-OF-WAY THE FOLLOWING FIVE (5) COURSES:  
1. NORTHEASTERLY ALONG SAID CURVE 536.48 FEET THROUGH A CENTRAL ANGLE OF 29°24'52";  
2. TANGENT TO SAID CURVE, NORTH 67°03'57" EAST 1045.49 FEET TO THE BEGINNING OF A TANGENT CURVE CONCAVE NORTHWESTERLY HAVING A RADIUS OF 1805.00 FEET;  
3. NORTHEASTERLY ALONG SAID CURVE 1079.23 FEET THROUGH A CENTRAL ANGLE OF 34°15'28";  
4. TANGENT TO SAID CURVE, NORTH 32°48'29" EAST 1091.56 FEET TO THE BEGINNING OF A TANGENT CURVE CONCAVE SOUTHEASTERLY HAVING A RADIUS OF 2945.00 FEET;  
5. NORTHEASTERLY ALONG SAID CURVE 321.54 FEET THROUGH A CENTRAL ANGLE OF 06°15'20" TO THE MOST WESTERLY CORNER OF THE MEADOWS FILING NO. 3 AS RECORDED UNDER RECEPTION NO. 8802433 OF SAID DOUGLAS COUNTY RECORDS;  
THENCE DEPARTING SAID SOUTHEASTERLY RIGHT-OF-WAY OF MEADOWS PARKWAY AND ALONG THE WESTERLY AND SOUTHERLY BOUNDARIES OF SAID MEADOWS FILING NO. 3 THE FOLLOWING TWO (2) COURSES:  
1. SOUTH 50°56'10" EAST 325.43 FEET;  
2. NORTH 50°40'11" EAST 467.00 FEET TO THE SOUTHWESTERLY RIGHT-OF-WAY OF PRAIRIE HAWK DRIVE AS RECORDED UNDER RECEPTION NO. 9726790 OF SAID DOUGLAS COUNTY RECORDS;  
THENCE DEPARTING SAID WESTERLY AND SOUTHERLY BOUNDARIES AND ALONG SAID SOUTHWESTERLY RIGHT-OF-WAY THE FOLLOWING TWO (2) COURSES:  
1. SOUTH 39°19'44" EAST 15.38 FEET TO THE BEGINNING OF A TANGENT CURVE CONCAVE NORTHEASTERLY HAVING A RADIUS OF 960.00 FEET;  
2. SOUTHEASTERLY ALONG SAID CURVE 115.95 FEET THROUGH A CENTRAL ANGLE OF 06°55'12" TO THE NORTHEASTERLY CORNER OF THAT PARCEL OF LAND DESCRIBED UNDER RECEPTION NO. DC9733595 IN SAID DOUGLAS COUNTY RECORDS;  
THENCE DEPARTING SAID SOUTHWESTERLY RIGHT-OF-WAY OF PRAIRIE HAWK DRIVE AND ALONG THE NORTHERLY, WESTERLY AND SOUTHERLY BOUNDARIES OF SAID PARCEL THE FOLLOWING THREE (3) COURSES:  
1. NON-TANGENT TO SAID CURVE, SOUTH 34°54'33" WEST 302.78 FEET;  
2. SOUTH 55°05'27" EAST 295.16 FEET;  
3. NORTH 34°54'33" EAST 302.79 FEET TO SAID SOUTHWESTERLY RIGHT-OF-WAY OF PRAIRIE HAWK DRIVE, BEING ALSO THE BEGINNING OF A NON-TANGENT CURVE CONCAVE NORTHEASTERLY HAVING A RADIUS OF 960.00 FEET AND A RADIAL BEARING OF NORTH 26°03'53" EAST;  
THENCE DEPARTING SAID NORTHERLY, WESTERLY AND SOUTHERLY BOUNDARIES AND ALONG SAID SOUTHWESTERLY RIGHT-OF-WAY THE FOLLOWING SIX (6) COURSES:  
1. SOUTHEASTERLY ALONG SAID CURVE 245.78 FEET THROUGH A CENTRAL ANGLE OF 14°40'08";  
2. TANGENT TO SAID CURVE, SOUTH 78°36'15" EAST 1262.01 FEET TO THE BEGINNING OF A TANGENT CURVE CONCAVE SOUTHWESTERLY HAVING A RADIUS OF 940.00 FEET;  
3. SOUTHEASTERLY ALONG SAID CURVE 771.09 FEET THROUGH A CENTRAL ANGLE OF 47°00'00";  
4. TANGENT TO SAID CURVE, SOUTH 31°36'15" EAST 893.31 FEET TO THE BEGINNING OF A TANGENT CURVE CONCAVE SOUTHWESTERLY HAVING A RADIUS OF 1440.00 FEET;  
5. SOUTHEASTERLY ALONG SAID CURVE 498.72 FEET THROUGH A CENTRAL ANGLE OF 19°50'37";  
6. TANGENT TO SAID CURVE, SOUTH 11°45'38" EAST 552.28 FEET TO THE EASTERLY LINE OF THE WEST HALF OF THE SOUTHEAST QUARTER OF SAID SECTION 34;  
THENCE DEPARTING SAID SOUTHWESTERLY RIGHT-OF-WAY OF PRAIRIE HAWK DRIVE AND ALONG SAID EASTERLY LINE, SOUTH 00°47'11" EAST 764.46 FEET TO THE SOUTHEAST CORNER OF SAID WEST HALF OF THE SOUTHEAST QUARTER OF SECTION 34;  
THENCE ALONG THE SOUTHERLY LINE OF SAID WEST HALF OF THE SOUTHEAST QUARTER OF SECTION 33, SOUTH 88°58'40" WEST 1313.21 FEET TO THE SOUTH QUARTER CORNER OF SAID SECTION 34;  
THENCE ALONG THE SOUTHERLY LINE OF THE SOUTHWEST QUARTER OF SAID SECTION 34, SOUTH 88°58'38" WEST 2626.40 FEET TO THE SOUTHEAST CORNER OF SECTION 33;  
THENCE ALONG SAID SOUTHERLY LINE OF THE SOUTHEAST QUARTER OF SECTION 33, SOUTH 89°29'14" WEST 2627.14 FEET TO THE POINT OF BEGINNING.

CONTAINING 380.562 ACRES (16,577,274 SQ. FT.), MORE OR LESS.

(EXEMPLAR – NOT FOR EXECUTION)

EXHIBIT 2  
PUBLIC IMPROVEMENTS CONVEYANCE AND INITIAL ACCEPTANCE

TRANSFEROR:

TRANSFeree: Town of Castle Rock, a municipal corporation ("Town")  
100 Wilcox Street  
Castle Rock, Colorado 80104

Transferor has caused to be constructed certain public improvements and facilities described in the attached **Exhibit A** (the "Improvements"), as required by Town to serve The Meadows Filing No. 18 subdivision. Town will assume the obligation for maintenance and operation of the Improvements, located in rights-of-way, easements or other real property owned by Town, upon the conveyance of the Improvements to Town.

THEREFORE, Transferor grants, conveys and transfers to Town all its interest (real or personal) and title to the Improvements subject to the following:

1. Transferor warrants to Town that Transferor has a good title to the Improvements, free and clear of any lien, claim or right of any third party in or to the Improvements, and Transferor will defend Town's title to the Improvements against the claim of any third party.
2. Transferor warrants that the Improvements are located within the easement, right-of-way or other real property interest designated by the Town for siting of the Improvements. Town acknowledges receipt of as-built drawings of the Improvements dated \_\_\_\_\_.
3. Transferor warrants that, as constructed, all Improvements are in conformance with the current Town of Castle Rock standards and the approved construction plans, and are free from defects in design, material or workmanship. This warranty is for the period prescribed by the Town's Public Works Regulations commencing on the date of acceptance made below.
4. Transferor represents that the approximate amount of direct costs of construction of the Improvements (excluding engineering, financing, insurance, etc.), as determined in accordance with usual and customary construction accounting practices is as follows:  
Water \_\_\_\_\_

(EXEMPLAR – NOT FOR EXECUTION)

Wastewater \_\_\_\_\_

Stormwater \_\_\_\_\_

Streets \_\_\_\_\_

Parks and recreation \_\_\_\_\_

TOTAL \_\_\_\_\_

5. Transferor concurrently submits to Town the surety attached as **Exhibit B** in the amount of 15% of the above total to secure Transferor's warranty obligation on the Improvements.

TRANSFEROR:

By: \_\_\_\_\_

Its: \_\_\_\_\_

ACCORDINGLY, Town accepts for ownership and maintenance of the Improvements effective \_\_\_\_\_, 200\_\_.

TOWN OF CASTLE ROCK

\_\_\_\_\_  
Engineering Division

**EXHIBIT 3**  
**THE MEADOWS - WATER FACILITIES CAPACITY**  
*Filings 1-15, Filing 16 Phase 1, Filing 17 Lot 5, Filing 18 Phase 1, Filing 20 Phase 1*  
 Prepared: April 14, 2005

Water SFE's	Existing Filings 1-16, 17 Lot 5 & 20 <sup>(1)</sup>	Filing 18 Phase 1	TOTAL
Residential	4,877	826	5,703
Commercial/Industrial	56	0	56
Schools	52	8	60
Parks/Open Space/Landscaping	435	80	515
<b>TOTAL WATER SFE's</b>	<b>5,420</b>	<b>914</b>	<b>6,334</b>

(1) Filings 16, 18 & 20 include Phase 1 only

**Water Supply**

Required Well Capacity in gpm (1 SFE = 400gpd*2.65PF = 0.7361 gpm)	4,663	
<u>Existing Well Capacity, gpm</u>		(Deficit)/ <u>Surplus</u>
A-1	400	
A-2	350	
A-3	767	
A-4	600 <sup>(4)</sup>	
A-5	570	
A-8	350	
D-1	570	
D-5	310	
D-6	240 <sup>(4)</sup>	
DA-6	60 <sup>(4)</sup>	
D-7A	90	
A-13	800 <sup>(4)</sup>	
DEN-4	480 <sup>(4)</sup>	
LDA-4	175 <sup>(4)</sup>	
	<hr/>	
	Total gpm	5,762
	Total SFE	7,828
		1,099
(4) - Final well capacity to be determined per Town of Castle Rock's Denver Basin Well Development and Acceptance Procedures.		
	Less Most Productive Well (A-13)	(800)
	Total firm gpm	4,962
	Total firm SFE	6,741
		299
		407

**EXHIBIT 3**  
**THE MEADOWS - WATER FACILITIES CAPACITY**  
*Filings 1-15, Filing 16 Phase 1, Filing 17 Lot 5, Filing 18 Phase 1, Filing 20 Phase 1*  
 Prepared: April 14, 2005

<u>Water Treatment</u>		(Deficit)/ <u>Surplus</u>
Required Treatment Capacity	4,663	
Existing Treatment Capacity (gpm)	5,556	893
Existing Treatment Capacity (SFE)	7,548	1,214

<u>Water Storage</u>					(Deficit)/ <u>Surplus</u>
Required Storage Volume in MG (1 SFE= 400gpd * 2.65 PF= 1060 gal.)				6.71	
<u>Existing Storage Tanks</u>	<u>Volume (MG)</u>	<u>Fire Storage (MG)</u>		<u>Difference</u>	
Blue Zone Tank #8	3.0	-0.96		2.04	
Yellow Zone Tank #12a	4.0			4.00	
Red Zone Tank #17	<u>1.65</u>	<u>-0.96</u>		<u>0.69</u>	
<b>Total</b>	8.65	-1.92		6.73	0.02
			<b>Total storage SFE</b>	<b>6,349</b>	<b>15</b>

**The Meadows Tap/SFE Summary**  
**Exhibit 3 Development**  
**Prepared: March 14, 2005**

Subdivision Plat/Tap	Pressure Zone				Total
	Orange	Yellow	Blue		
<b><u>Single Family (All 3/4")</u></b>					
Meadows Filing No. 1		345			345
Meadows Filing No. 2		149			149
Meadows Filing No. 5		175			175
Meadows Filing No. 6		187	25		212
Meadows Filing No. 7		142			142
Meadows Filing No. 8	465				465
Meadows Filing No. 9		143			143
Meadows Filing No. 11 - Parcel 1		43			43
Meadows Filing No. 11 - Parcel 2		53			53
Meadows Filing No. 11 - Parcel 3		207			207
Meadows Filing No. 11 - Parcel 4		121			121
Meadows Filing No. 11 - Parcel 6		167	411		578
Meadows Filing No. 12			326		326
Meadows Filing No. 15			244		244
Meadows Filing No. 16 Phase 1			888	67	955
Meadows Filing No. 18 Phase 1		268	558		826
Meadows Filing No. 20 Phase 1		494			494
<b><u>Multi-Family</u></b>					
Meadows Filing No. 11 - Parcel 5		225			225
<b><u>Irrigation</u></b>					
Meadows Prky & Hwy 85 Entrance (3/4")		1			1
Meadows Prky - Entry Feature by Rock Walls (3")		18			18
Meadows Prky & East of Prairie Hawk (3")		18			18
Meadows Blvd. & Meadows Prky (2")		8			8
Meadows Blvd. West of Middle School (2")		8			8
Meadows Blvd. & Wildflower Way (2")		8			8
Butterfield Park Irrigation (4")		36			36
Meadows Blvd. At Butterfield Park (2")		8			8
Meadows Blvd. & Butterfield West Side (2")		8			8
Meadows Blvd. & Butterfield East Side (1 1/2")		4			4
Butterfield & Meadowlark Dr. (3/4")		1			1
Butterfield & Blue Grass Cir. (1 1/2")		4			4
N. Meadows Dr. & Butterfield (1 1/2")		4			4
Meadows Blvd. & Cherokee Dr. (2")		8			8
Meadows Blvd. & Springbriar Dr. (2")			8		8
Meadows Blvd. & Shané Valley Tr.(2")			8		8
Meadows Blvd. & Morningview Dr.(2")			8		8
South Entry Feature (1 1/2")			4		4
Douglas County High School (3")		18			18
Dist. 3 - New Hope Church (1")		2			2
F9 Park Irr. Tap (3/4")		1			1

*The Meadows Tap/SFE Summary*  
*Exhibit 3 Development*  
 Prepared: March 14, 2005

Subdivision Plat/Tap	Pressure Zone				Total
	Orange	Yellow	Blue	Green	
F11 Parcel 1 - Irrigation Tap (1 1/2")		4			4
F11 Parcel 2 - Irrigation Tap (3")		18			18
F11 Parcel 3 - Irrigation Tap (3/4")		1			1
F11 Parcel 6 - 5 Irrigation Taps (1 1/2")		12	8		20
F11 Parcel 7 Meadow View Elem School - (1")		2			2
F11 Parcel 8 - LDS Church Irr Tap (1 1/2")			4		4
F11 Parcel 10 - Paint Brush Park (3" and 1")			20		20
F11 Parcel 12 - Irrigation Tap (A-5 Well) (3/4")			1		1
F12 - Irrigation Tract A (1 1/2")			4		4
F12 - Irrigation Tract K (1")			2		2
F12 - Irrigation Tract J (1 1/2")			4		4
F12 - Irrigation Tract E (3/4")			1		1
F12 - Irrigation Tract E (1")			2		2
F12 - Irrigation Tract F (3/4")			1		1
F12 - Soaring Hawk Elem Sch (2")			8		8
F15 Irrigation Tract (3/4")			1		1
F16 Parcel1 Irrigation #3 (2")			8		8
F16 Parcel1 Irrigation #10 (1")			2		2
F16 Parcel1 Irrigation #4 (2")			8		8
F16 Parcel1 Irrigation #5 (1 1/2")			4		4
F16 Parcel2 Irrigation #1 (2")			8		8
F16 Parcel2 Irrigation #2 (2")			8		8
F16 Parcel3 Irrigation #6 (1 1/2")			4		4
F16 Parcel4 Irrigation #7 (1")			2		2
F17 Lot 5 Theater Irrigation (1")		2			2
F18 Irrigation # 1 (2")		8			8
F18 Irrigation # 2 (2")			8		8
F18 Irrigation # 3 (2")			8		8
F18 Irrigation # 4 (2")			8		8
F18 Irrigation # 5 (2")			8		8
F18 Irrigation # 6 (2")		8			8
F18 Irrigation # 7 (2")			8		8
F18 Irrigation # 8 (2")		8			8
F18 Irrigation # 9 (2")		8			8
F18 Elementary Irrigation (2")		8			8
F20 Phase1 Irrigation #6 (2")		8			8
F20 Phase1 Irrigation #7 (2")		8			8
F20 Phase1 Irrigation #8 (1 1/2")		4			4
F20 Phase1 Irrigation #11 (1 1/2")		4			4
F20 Phase1 Irrigation #12 (3/4")		1			1
F20 Phase1 Irrigation #13 (1 1/2")		4			4
F20 Phase1 Irrigation #14 (1 1/2")		4			4
F20 Phase1 Irrigation #15 (2")		8			8
F20 Phase1 Irrigation #16 2 ~ (3")		36			36

**The Meadows Tap/SFE Summary**  
**Exhibit 3 Development**  
 Prepared: March 14, 2005

Subdivision Plat/Tap	Pressure Zone				Total
	Orange	Yellow	Blue		
F20 Phase1 Irrigation #17 (2")		8			8
F20 Phase1 Irrigation #18 (2")		8			8
F20 Phase1 Irrigation #19 (2")		8			8
F20 Phase1 Irrigation #20 (1 1/2")		4			4
F20 Phase 1 Elementary Irrigation (2")		8			8
<b><u>Commercial-Office-Industrial (COI)</u></b>					
Meadows Fire Station (1 1/2")		4			4
Butterfield Park Bathrooms (1 1/2")		4			4
Meadows Pool House (2")		8			8
F11 P11 Grange Cultural Arts Center - (1 1/2")			4		4
A-1 Well Facility (3/4")		1			1
A-2 Well Facility (3/4")		1			1
A-5 Well Facility (3/4")			1		1
A-8 Well Facility (1")		2			2
Blue Zone Pump Station (3/4")			1		1
F5 Wastewater Lift Station (3/4")		1			1
F15 Wastewater Lift Sta. (3/4")			1		1
Meadows WTP (2")		8			8
Dist. 3 - New Hope Church (1 1/2")		4			4
F11 Parcel 8 - LDS Church - (2")			8		8
Filing 17 Lot 5 Theater (2")		8			8
F11 Parcel 7 Meadow View Elem School - (2")		8			8
F12 - Soaring Hawk Elementary School (2")			8		8
Filing No. 20 Phase I - Elementary School (2")		8			8
Middle School (3")		18			18
Douglas County High School (3")		18			18
<b>Total Residential SFE per Zone</b>	465	2,719	2,452		5,703
<b>Total Irrigation SFE per Zone</b>		347	168		515
<b>Total Nonresidential SFE per Zone</b>		93	23		116
<b>Total SFE per Zone</b>	*	3,624	2,643		6,334
<b>Total GPD per Zone</b>	*	3,841,440	2,801,580		6,714,040
<b>Fire Storage (gal)</b>	*	960,000	960,000		2,880,000
<b>Total Storage Required (gal)</b>	*	4,801,440	3,761,580		9,594,040
* Orange Zone demand is incorporated into the Yellow Zone					
<b>Existing Storage by Zone (gal)</b>		4,000,000	3,000,000	1,650,000	
<b>Additional Storage Required (gal)</b>		801,440	761,580		

# Meadows Filing 18 Irrigation SFE Count

11/15/2004

Tap Number	Tap Size	GPM Req'd	SFE Req'd
tap #1	2"	85.0	8.0
tap #2	2"	85.0	8.0
tap #3	2"	85.0	8.0
tap #4	2"	85.0	8.0
tap #5	2"	85.0	8.0
tap #6	2"	85.0	8.0
tap #7	2"	85.0	8.0
tap #8	2"	85.0	8.0
tap #9	2"	85.0	8.0
tap #10	2"	85.0	8.0

Total SFE's 80.0

\* Numbers based on Final PD /PP approved 9-24-04

#### EXHIBIT 4

##### **Legal Description of those portions of the Subdivision served by the East Basin Interceptor Line Phase I:**

Lots 21-99, Block 17  
Lots 1-20, Block 18  
Lots 1-25, Block 19  
Lots 1-9, Block 21  
Lots 1-69, Block 25  
Lots 1-12, Block 26  
Lots 1-31, Block 27  
Lots 1-25, Block 28  
✓ Lots 1-14, Block 29  
Lots 1-21, Block 30  
Lots 1-37, Block 31  
Lots 1-4, Block 32

##### **Legal Description of those portions of the Subdivision served by the East Basin Interceptor Line Phase I, Phase 2, and the Meadows 17 Lift Station:**

Lots, 1-4, Block 6  
Lots 1-95, Block 7  
Lots 1-8, Block 8  
Lots 1-16, Block 9  
Lots 1-30, Block 10  
Lots 1-17, Block 11  
Lots 1-19, Block 12  
Lots 1-23, Block 13  
Lots 1-31, Block 14  
Lots 1-24, Block 15  
Lots 1-26, Block 16  
Lots 1-21, Block 17  
Lots 26-58, Block 19  
Lots 1-17, Block 20  
Lots 9-38, Block 21  
Lots 1-15, Block 22  
Lots 1-21, Block 23  
Lots 1-31, Block 24  
Lots 1-21, Block 33

**Legal Description of those portions of the Subdivision served by the Blue Zone Waterline through the Red Hawk Subdivision:**

Lots 52-58, Block 7  
Lots 14-17, Block 11  
Lots 1-19, Block 12  
Lots 1-23, Block 13  
Lots 1-9 & 21-31, Block 14  
Lots 1-6, Block 15  
Lots 1-26, Block 16  
Lots 1-99, Block 17  
Lots 1-20, Block 18  
Lots 1-58, Block 19  
Lots 1-17, Block 20  
Lots 1-24, Block 21  
Lots 1-69, Block 25  
Lots 1-12, Block 26  
Lots 1-31, Block 27  
Lots 1-25, Block 28  
~Lots 1-14, Block 29  
Lots 1-21, Block 30  
Lots 1-37, Block 31  
Lots 1-4, Block 32  
Lots 1-21, Block 33

**Legal Description of those portions of the Subdivision served by the Yellow Zone Waterline connection at Switch Grass and Prairie Hawk Drive:**

Lots 1-4, Block 6  
Lots 1-50, Block 7  
Lots 59-95, Block 7  
Lots 1-8, Block 8  
Lots 1-16, Block 9  
Lots 1-30, Block 10  
Lots 1-13, Block 11  
Lots 10-20, Block 14  
Lots 7-24, Block 15  
Lots 1-15, Block 22  
Lots 1-21, Block 23  
Lots 1-31, Block 24

(EXEMPLAR – NOT FOR EXECUTION)  
EXHIBIT 5

PARTIAL ASSIGNMENT AND ASSUMPTION  
OF  
SUBDIVISION IMPROVEMENTS AGREEMENT

This Assignment and Assumption (this "Assignment") is made this \_\_\_\_\_ day of \_\_\_\_\_, 200\_\_\_\_, by and between CASTLE ROCK DEVELOPMENT COMPANY ("Assignor"), whose address is 3033 East First Avenue, Suite 410, Denver, Colorado 80206, Attention \_\_\_\_\_, and \_\_\_\_\_, a \_\_\_\_\_ ("Assignee") whose address \_\_\_\_\_.

The parties agree as follows:

1. Property. The "Property" shall mean the following described property located within the Town of Castle Rock, Douglas County, Colorado:

**(See Attached Legal Description)**

2. Subdivision Improvements Agreement. The "Subdivision Improvements Agreement" shall mean The Meadows Filing No. 18 Subdivision Improvements Agreement dated \_\_\_\_\_ between Assignor and the Town of Castle Rock, a Colorado municipal corporation (the "Town"), recorded \_\_\_\_\_ under Reception No. \_\_\_\_\_ of the Douglas County Records. Terms which are defined in the Subdivision Improvements Agreement shall have the same meaning in this Assignment as defined in the Subdivision Improvements Agreement unless otherwise provided herein or the context otherwise requires.

3. Assumed Obligations. The "Assumed Obligations" shall mean all of the liability and obligations of Assignor as the Subdivider under and pursuant to the Subdivision Improvements Agreement which shall arise or accrue, or be required to be paid or performed, on or after the Effective Date as they pertain to those Phase Improvements which are more particularly described on the attached Exhibit A to this Agreement ("Builder's Improvements") which Exhibit A is incorporated herein by reference, including, without limitation, the following obligations under the Subdivision Improvements Agreement: (a) the obligation to construct any and all Builders Improvements; (b) the obligation to deliver the Security to the Town pertaining to Builder's Improvements; (c) if required pursuant to the Subdivision Improvements Agreement, the obligation to deliver the Landscape Deposit, if any, pertaining to Builder's Improvements; (d) the obligation to establish a cash escrow for the issuance of a building permit prior to substantial completion of Builder's Improvements pursuant to the Subdivision Improvements Agreement; and (e) the obligation to perform all warranty

(EXEMPLAR – NOT FOR EXECUTION)

obligations pertaining to Builder's Improvements.

4. Retained Rights. The "Retained Rights" shall mean the rights and interests of Assignor under the Subdivision Improvements Agreement in connection with any default by Assignee under the Subdivision Improvements Agreement, including, without limitation, the right to receive notice from the Town in connection therewith, to cure any such default by Assignee and to perform the Remedial Work, and to utilize the Security in connection therewith. Assignee acknowledges that it constitutes a "Builder" as contemplated by Section 6 of the Subdivision Improvements Agreement.

5. Assignment. Assignor hereby assigns and transfers to Assignee all right, title and interest of Assignor as the Subdivider under and pursuant to the Subdivision Improvements insofar as such rights pertain to the Builder's Improvements, excluding, however, the Retained Rights, which Retained Rights are accepted and reserved to Assignor.

6. Delegation and Assumption. Assignor hereby delegates the Assumed Obligations to Assignee and Assignee hereby assumes and agrees to pay and perform all of the Assumed Obligations. Assignor shall have the right to obtain the agreement of the Town to release Assignor from any liability for the performance of the Assumed Obligations.

7. Binding Effect. The terms and provisions of this Assignment shall be binding upon, and inure to the benefit of, Assignor and Assignee and their respective successors and assigns.

IN WITNESS WHEREOF, the parties hereto have executed this Assignment the day and year first above written.

ASSIGNOR: CASTLE ROCK DEVELOPMENT COMPANY, a Colorado corporation

By: \_\_\_\_\_  
, President

ATTEST:

\_\_\_\_\_  
Secretary



(EXEMPLAR – NOT FOR EXECUTION)  
EXHIBIT A  
TO  
PARTIAL ASSIGNMENT AND ASSUMPTION  
OF  
SUBDIVISION IMPROVEMENTS AGREEMENT

Description of Phase Improvements to be constructed by Assignee




# CASTLE ROCK DEVELOPMENT COMPANY

4th

June 5, 2008

Mark Stevens  
Town Manager  
Town of Castle Rock  
100 Wilcox Street  
Castle Rock, Colorado 80130

OFFICIAL RECORDS  
DOUGLAS COUNTY CO  
JACK ARROWSMITH  
CLERK & RECORDER  
RECORDING FEE: \$26.00  
5 PGS  
# 2008041339  
06/10/2008 04:25 PM



2008041339 5 PGS

Re: Letter of Agreement – Water Supply Requirement Adjustment for The Meadows  
Filing No. 18

Dear Mark,

Castle Rock Development Company (Subdivider) previously amended The Meadows Filing No. 18 Final Plat with the recordation of The Meadows Filing No. 18 Final Plat, First Amendment on December 6, 2006 at Reception No. 2006104840 (First Amendment) and currently desires to amend The Meadows Filing No. 18 Final Plat a second time by recording The Meadows Filing No. 18 Final Plat Second Amendment (Second Amendment). The First Amendment (as recorded) and the Second Amendment (once recorded) will cause an aggregate increase of 3 single family lots within The Meadows Filing No. 18.

The public improvements necessary to provide municipal utilities and services to Filing No. 18 are provided for in the Meadows Filing No. 18 Subdivision Improvement Agreement dated and recorded on June 20, 2005 at Reception No. 2005055506 (Filing No. 18 SIA). Simultaneously with the recordation of the Second Amendment, Subdivider and Town desire to memorialize the SFE requirements for The Meadows Filing No. 18, the status of water supply facilities for The Meadows and the status of the collection of funds for the one remaining traffic signal identified in the phasing plan to the Development Agreement.

## Water Supply

By this Letter Agreement, the parties agree that 2 SFE of the "Water Rights Credit" provided in Article V of the Development Agreement have been applied to meet the water supply requirements for the increase in lots cause by the First Amendment and the Second Amendment (Subdivision Water Credit). The Subdivision Water Credit shall result in an aggregate 916 SFE debit to the Meadows Water Bank established under 5.08 of the Development Agreement. Town shall not require additional water rights or water resources as a condition to issuance of land use approvals within the Property, so long as the aggregate water demand from the Property (public and private) does not exceed the Subdivision Water Credit.

To the extent that the water demand created by development on the Property (computed in accordance with Town ordinances, regulations and the Development Agreement) exceeds the Subdivision Water Credit, Town is authorized to debit The Meadows Water Bank in the number of SFE necessary to offset the demand in excess of the

initial Subdivision Water Credit. Should the Subdivision Water Credit not be fully utilized after full development of the Subdivision, the remaining SFE shall revert to The Meadows Water Bank, as provided in the Development Agreement.

### **Water Facilities**


Subdivider, its predecessors in title to the Property and the Districts have constructed the existing water production, treatment, storage and transmission facilities in The Meadows that are owned and operated by the Town to provide water to The Meadows and other areas of the Town (Water Facilities). Attached as *Exhibit A* is an accounting of the water supply attributable to the Water Facilities and the demand for such facilities from all approved subdivisions within The Meadows, including the Property. *Exhibit A* is computed in accordance with 7.01 of the Development Agreement and it demonstrates that there is sufficient unused treatment, transmission and storage capacity in the existing Water Facilities to serve the Property through full buildout.

Accordingly, the capacities indicated on *Exhibit A* are applied and dedicated to meet the incremental demand for development of the Subdivision.

### **Traffic Signal Participation**

The contribution for the one remaining traffic signal as required by the phasing plan in the Development Agreement shall be collected at the time of approval of the replat of Tract DD, Filing No. 18 or Tract GG, Filing No. 18 (whichever approval occurs first), unless such contribution is made by Subdivider prior to such replat.

Sincerely,

A handwritten signature in black ink, appearing to read 'Stephanie L. Sims', written over a white background.

Stephanie L. Sims

Development Services Manager

Agreed this 5th day of June 2008.





**EXHIBIT A**  
**THE MEADOWS - WATER FACILITIES CAPACITY**  
**ADD FILING 18, Amendment 2**

*Prepared: June 10, 2008*

<b>Water SFE's</b>	<b>Existing Filings *</b>	<b>Filing 18 Amendment 2</b>	<b>TOTAL</b>
Residential	6,734	2	6,736
Commercial/Industrial	72	0	72
Schools	60	0	60
Parks/Open Space/Landscaping	549	0	549
<b>TOTAL WATER SFE's</b>	<b>7,415</b>	<b>2</b>	<b>7,417</b>
* Existing Filings 1-15; Filing 16 Phase 1 Amend. 2; Filing 17 Area 4 Lot 5, Filing 17 Lots 6A & Lot 6E-1; Filing 18 Phase 1; Filing 20 Phase 1 & 2			
<b>Water Supply</b>			
Required Well Capacity in gpm (1 SFE = 400gpd*2.65PF = 0.7361 gpm)		5,460	
<u>Existing Well Capacity, gpm</u>			(Deficit)/ <u>Surplus</u>
A-1		400	
A-2		350	
A-3		767	
A-4		401	
A-5		570	
A-8		350	
D-1		570	
D-5		310	
D-6		227	
DA-6		50	
D-7A		90	
A-13		482	
D-4		288	
DA-4		144	
A-12		381	
D-14		276	
DA-15		93	
A-11		477	
D-13		125	
DA-14		100	
A-7		350 <sup>(1)</sup>	
D-10		200 <sup>(1)</sup>	
DA-11		100 <sup>(1)</sup>	
(1) - Final well capacity to be determined per Town of Castle Rock's Denver Basin Well Development and Acceptance Procedures.		Total gpm	7,101
		Total SFE	9,647
		Less Most Productive Well (A-3)	(767)
		<b>Total firm gpm</b>	<b>6,334</b>
		<b>Total firm SFE</b>	<b>8,605</b>
			<b>874</b>
			<b>1188</b>



**EXHIBIT B**  
**THE MEADOWS - WATER FACILITIES CAPACITY**  
*ADD FILING 18, Amendment 2*

*Prepared: June 10, 2008*

<u>Water Treatment</u>		(Deficit)/ <u>Surplus</u>
Required Treatment Capacity	5,460	
Existing Treatment Capacity (gpm)	<b>5,556</b>	<b>96</b>
Existing Treatment Capacity (SFE)	<b>7,548</b>	<b>131</b>

<u>Water Storage</u>					
Required Storage Volume in MG (1 SFE= 400gpd * 2.65 PF= 1060 gal.)				7.86	
<u>Existing Storage Tanks</u>	<u>Volume (MG)</u>		<u>Fire Storage (MG)</u>	<u>Difference</u>	<u>(Deficit)/ Surplus</u>
Blue Zone Tank #8	3.0	-0.96		2.04	
Yellow Zone Tank #12	4.0			4.00	
Yellow Zone Tank #12a	4.37			4.37	
Red Zone Tank #17	<u>1.65</u>	<u>-0.96</u>		<u>0.69</u>	
<b>Total</b>	<b>13.02</b>	<b>-1.92</b>		<b>11.10</b>	<b>3.24</b>
			<b>Total storage SFE</b>	<b>10,472</b>	<b>3055</b>