

PLAT IDENTIFICATION SHEET

RECEPTION #:

DC00081796

DATE: 11-16-00

TIME 10:40

FEE: \$ 20⁰⁰

(2 P)

GRANTOR:

(OWNER/SIGNER)

Mildred D. Miller

UNOFFICIAL COPY

GRANTEE:

(SUBDIVISION NAME OR NAME OF PLAT)

Founder's Village #19
Amendment #2

LEGAL:

(SECTION-TOWNSHIP-RANGE)







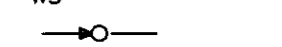
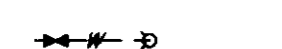



7, 8, 66

NEW SUBDIVISION ABBREV: _____

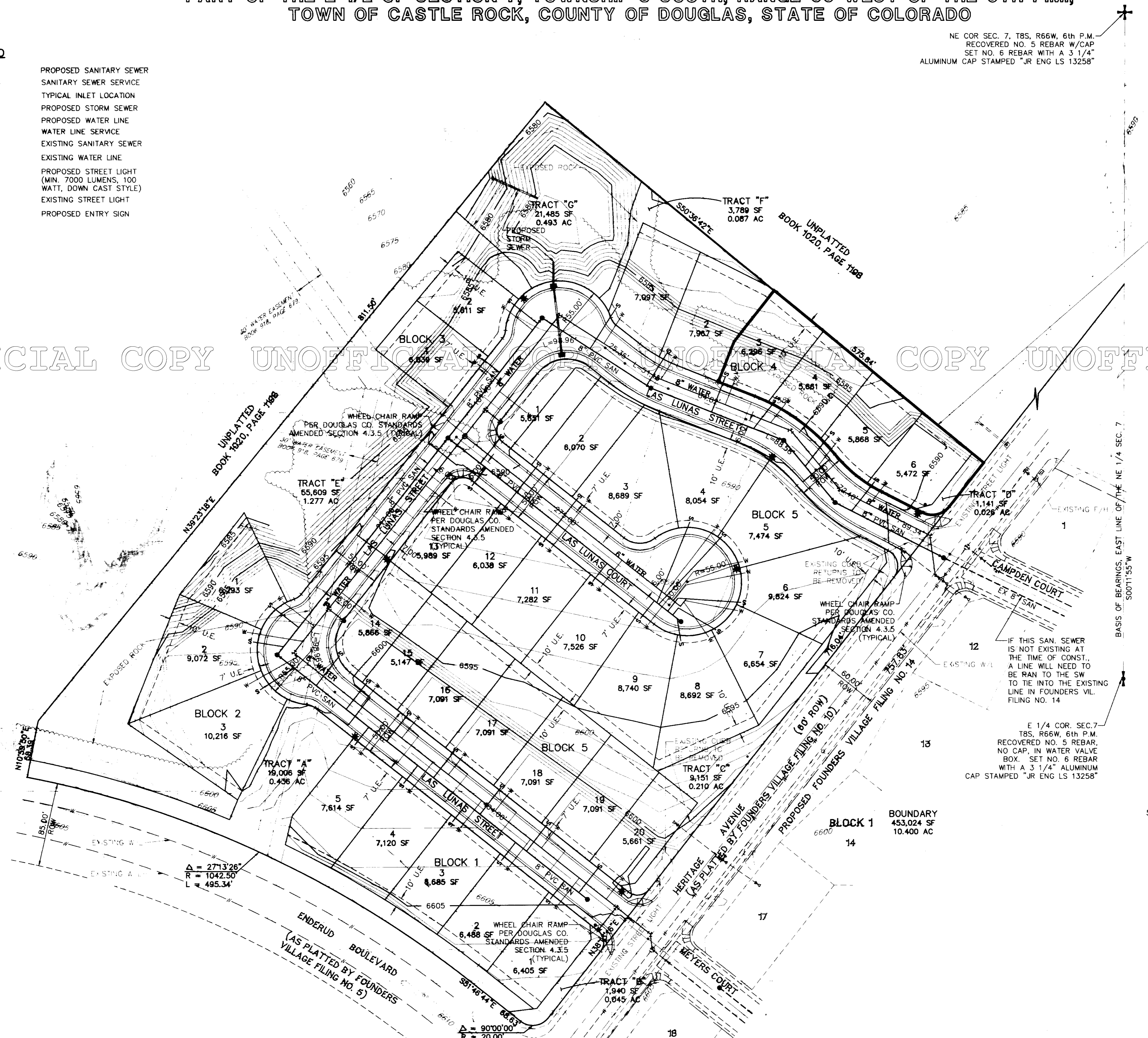
FINAL PD SITE PLAN
FOUNDERS VILLAGE FILING NO. 19 AMENDMENT NO. 2
 PART OF THE E 1/2 OF SECTION 7, TOWNSHIP 8 SOUTH, RANGE 66 WEST OF THE 6TH P.M.,
 TOWN OF CASTLE ROCK, COUNTY OF DOUGLAS, STATE OF COLORADO

NE COR. SEC. 7, T8S, R66W, 6th P.M.
 RECOVERED NO. 5 REBAR W/CAP
 SET NO. 6 REBAR WITH A 3 1/4"
 ALUMINUM CAP STAMPED "JR ENG LS 13258"

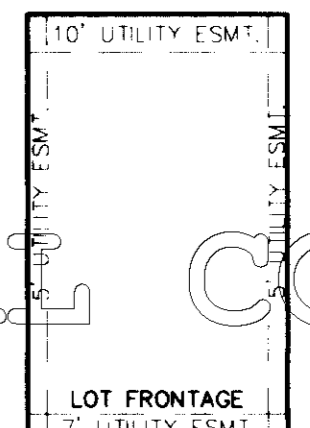
LEGEND

-  PROPOSED SANITARY SEWER
-  SANITARY SEWER SERVICE
-  TYPICAL INLET LOCATION
-  PROPOSED STORM SEWER
-  PROPOSED WATER LINE
-  WATER LINE SERVICE
-  EXISTING SANITARY SEWER
-  EXISTING WATER LINE
-  PROPOSED STREET LIGHT
(MIN. 7000 LUMENS, 100 WATT, DOWN CAST STYLE)
-  EXISTING STREET LIGHT
-  PROPOSED ENTRY SIGN

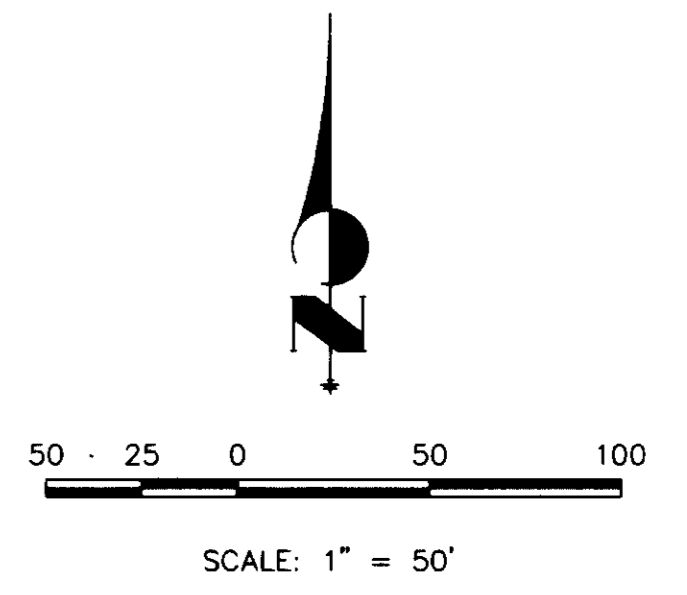
UNOFFICIAL COPY UNOFFICIAL COPY UNOFFICIAL COPY UNOFFICIAL COPY UNOFFICIAL COPY



AMENDMENT NO. 2



TYPICAL LOT
 NO SCALE



FINAL PD SITE PLAN
 FOUNDERS VILLAGE FIL. NO. 19
 AMENDMENT NO. 2
 PROJECT NO. 2711.10
 4/21/00
 SHEET 2 OF 2

JR Engineering
 6020 Greenwood Plaza Blvd.
 Englewood, Colorado 80111
 Tel. (303) 740-9393
 FAX (303) 721-9019
 ENGINEERING/PLANNING/SURVEYING

PLOT SCALE 1"=50', DATE 04/20/00, TIME 16:03, FILE X:\271110\ACAD\2711pdsp.dwg