NO CHANGES ARE TO BE MADE TO THIS DRAWING WITHOUT WRITTEN PERMISSION OF HARRIS KOCHER SMITH.

PUBLIC IMPROVEMENT CONSTRUCTION PLANS
THE BRICKYARD - EARLY GRADING

A PARCEL OF LAND BEING A PORTION OF THE NORTHEAST 1/4 OF SECTION 10
AND THE NORTHWEST 1/4 OF SECTION 11 TOWNSHIP 8 SOUTH, RANGE 67
WEST OF THE 6TH P.M.
TOWN OF CASTLE ROCK, COUNTY OF DOUGLAS, STATE OF COLORADO.
TOWN OF CASTLE ROCK PROJECT NO. CD25-0015

LEGAL DESCRIPTION

A PARCEL OF LAND BEING ALL OF LOTS 1 AND 2 OF BLOCK 1, LOT 1, 2, 3, 4, & 5 OF BLOCK 2, LOT 1 OF BLOCK 3, LOT 1 OF BLOCK 4, TRACTS A, B, C, D, E, F, G, H, I, K, L, M, N, & P, OF BRICKYARD FILING NO. 1, RECORDED AT RECEPTION NO. ______________, TOWN OF CASTLE ROCK, COUNTY OF DOUGLAS, STATE OF COLORADO.

BASIS OF BEARINGS

BEARINGS ARE BASED ON THE WEST LINE OF THE NORTHWEST QUARTER OF SECTION 11, TOWNSHIP 8 SOUTH, RANGE 67 WEST OF THE 6TH PRINCIPAL MERIDIAN. AS MONUMENTED AT THE NORTHWEST CORNER BY A REBAR W/ 2.5" ALUM. CAP PLS 6935 AND AT THE WEST QUARTER CORNER BY A 1" STEEL RODE W/ 2" CAP PIPE PLS 6935 AS BEARING NORTH 00°25'11" WEST, AS SHOWN ON THE PLAT OF CITADEL STATION FILING NO. 6.

BENCHMARK

NGS POINT G 23, BEING A STANDARD BENCHMARK DISK IN TOP OF CONCRETE POST, ELEVATION = 6231.61 NAVD88.

GENERAL NOTES

1. ALL MATERIALS, WORKMANSHIP, AND CONSTRUCTION OF PUBLIC IMPROVEMENTS SHALL MEET OR EXCEED THE STANDARDS AND SPECIFICATIONS SET FORTH IN THE TOWN OF CASTLE ROCK (TCR) MUNICIPAL CODE, TCR TECHNICAL MANUALS, AND APPLICABLE STATE AND FEDERAL REGULATIONS. WHERE THERE IS CONFLICT BETWEEN THESE PLANS AND THE TECHNICAL MANUAL OR ANY APPLICABLE STANDARDS, THE MORE STRINGENT STANDARD SHALL APPLY. ALL WORK SHALL BE INSPECTED AND APPROVED BY THE TCR CONSTRUCTION INSPECTOR.

2. THE CONTRACTOR IS SPECIFICALLY CAUTIONED THAT THE LOCATION AND/OR ELEVATION OF EXISTING UTILITIES AS SHOWN ON THESE PLANS IS BASED ON RECORDS OF THE VARIOUS UTILITY COMPANIES AND, WHERE POSSIBLE, MEASUREMENTS TAKEN IN THE FIELD. THE INFORMATION IS NOT TO BE RELIED UPON AS BEING EXACT OR COMPLETE.

3. THE CONTRACTOR MUST CALL THE LOCAL UTILITY LOCATION CENTER AT LEAST 72 HOURS BEFORE ANY EXCAVATION TO REQUEST EXACT FIELD LOCATIONS OF THE UTILITIES. PRIOR TO CONSTRUCTION, THE CONTRACTOR SHALL VERIFY PERTINENT LOCATIONS AND ELEVATIONS, ESPECIALLY AT CONNECTION POINTS AND AT POTENTIAL UTILITY CONFLICTS. IT SHALL BE THE RESPONSIBILITY OF THE CONTRACTOR TO RELOCATE ALL EXISTING UTILITIES THAT CONFLICT WITH THE PROPOSED IMPROVEMENTS SHOWN ON THESE PLANS.

4. THE CONTRACTOR SHALL COORDINATE AND COOPERATE WITH THE TOWN AND ALL UTILITY COMPANIES INVOLVED WITH REGARD TO RELOCATIONS OR ADJUSTMENTS OF EXISTING UTILITIES DURING CONSTRUCTION AND TO ASSURE THAT THE WORK IS ACCOMPLISHED IN A TIMELY FASHION AND WITH A MINIMUM DISRUPTION OF SERVICE. THE CONTRACTOR SHALL BE RESPONSIBLE FOR CONTACTING ALL PARTIES AFFECTED BY ANY DISRUPTION OF ANY UTILITY SERVICE.

5. CONTRACTOR SHALL PROVIDE A MINIMUM SEVENTY-TWO (72) HOURS NOTICE TO THE ON-SITE TCR CONSTRUCTION INSPECTOR, (720) 733-2200, PRIOR TO MAKING ANY CONNECTIONS/TIE-INS TO EXISTING WATER, SANITARY SEWER, AND/OR STORM SEWER SYSTEMS PROVIDED THAT THE UTILITY TIE-IN DOES NOT DISRUPT SERVICE TO EXISTING CR WATER CUSTOMERS. IF THE TIE-IN WILL DISRUPT UTILITY SERVICE, THEN CONTRACTOR SHALL PROVIDE A MINIMUM OF THREE (3) WEEKS NOTICE TO THE TCR CONSTRUCTION INSPECTOR TO ALLOW TIME FOR CR WATER TO PROVIDE WRITTEN NOTIFICATION TO EXISTING CUSTOMERS AFFECTED BY THE TIE-IN. ALL TOWN UTILITY TIE-INS MUST BE APPROVED BY CR WATER PRIOR TO COMMENCING WORK.

6. THE CONTRACTOR SHALL HAVE ONE (1) SIGNED COPY OF THE APPROVED PLANS, ONE (1) COPY OF THE APPROPRIATE CRITERIA AND SPECIFICATIONS, AND A COPY OF ANY PERMITS AND EXTENSION AGREEMENTS NEEDED FOR THE JOB ONSITE AT ALL TIMES.

7. THE CONTRACTOR SHALL BE RESPONSIBLE FOR ALL ASPECTS OF SAFETY INCLUDING, BUT NOT LIMITED TO, EXCAVATION, TRENCHING, SHORING, TRAFFIC CONTROL, AND SECURITY.

8. IF DURING THE CONSTRUCTION PROCESS CONDITIONS ARE ENCOUNTERED WHICH COULD INDICATE A SITUATION THAT IS NOT IDENTIFIED IN THE PLANS OR SPECIFICATIONS, THE CONTRACTOR SHALL CONTACT THE TCR CONSTRUCTION INSPECTOR IMMEDIATELY.

9. ALL REFERENCES TO ANY PUBLISHED STANDARDS SHALL REFER TO THE LATEST REVISION OF SAID STANDARD UNLESS SPECIFICALLY STATED OTHERWISE.

10. THE CONTRACTOR SHALL SUBMIT A TRAFFIC CONTROL PLAN IN ACCORDANCE WITH MUTCD TO THE APPROPRIATE RIGHT-OF-WAY AUTHORITY (TOWN, COUNTY OR STATE) FOR APPROVAL PRIOR TO ANY CONSTRUCTION ACTIVITIES WITHIN OR AFFECTING THE RIGHT-OF-WAY. THE CONTRACTOR SHALL BE RESPONSIBLE FOR PROVIDING ANY AND ALL TRAFFIC CONTROL DEVICES AS MAY BE REQUIRED BY THE CONSTRUCTION ACTIVITIES.

11. THE CONTRACTOR IS RESPONSIBLE FOR PROVIDING ALL LABOR AND MATERIALS NECESSARY FOR THE COMPLETION OF THE INTENDED IMPROVEMENTS SHOWN ON THESE DRAWINGS OR AS DESIGNATED TO BE PROVIDED, INSTALLED, OR CONSTRUCTED UNLESS SPECIFICALLY NOTED OTHERWISE.

12. THE CONTRACTOR SHALL BE RESPONSIBLE FOR RECORDING AS-BUILT INFORMATION ON A SET OF RECORD DRAWINGS KEPT ON THE CONSTRUCTION SITE AND AVAILABLE TO THE TCR CONSTRUCTION INSPECTOR AT ALL TIMES.

13. DIMENSIONS FOR LAYOUT AND CONSTRUCTION ARE NOT TO BE SCALED FROM ANY DRAWING. IF PERTINENT DIMENSIONS ARE NOT SHOWN, CONTACT THE CONSULTANT ENGINEER FOR CLARIFICATION AND ANNOTATE THE DIMENSION ON THE AS-BUILT RECORD DRAWINGS.

14. ALL INITIAL SEDIMENT CONTROL MEASURES SHALL BE INSTALLED PER THE TEMPORARY EROSION & SEDIMENT CONTROL (TESC) PLAN PRIOR TO ANY EARTH-DISTURBING ACTIVITY. ALL EROSION AND SEDIMENT CONTROL PRACTICES MUST BE MAINTAINED IN EFFECTIVE OPERATING CONDITION AT ALL TIMES. REMOVAL OF CONTROL MEASURES SHALL NOT OCCUR WITHOUT THE APPROVAL OF THE STORMWATER INSPECTOR. THE CONTRACTOR SHALL BE RESPONSIBLE FOR KEEPING ROADWAYS FREE AND CLEAR OF ALL CONSTRUCTION DEBRIS AND DIRT TRACKED FROM THE SITE. THE CONTRACTOR SHALL ALSO COMPLY WITH ALL TERMS AND CONDITIONS OF THE COLORADO CONSTRUCTION GENERAL PERMIT FOR STORMWATER DISCHARGES.

15. THE CONTRACTOR SHALL PROVIDE AN ACTION PLAN IMMEDIATELY FOLLOWING THE PRE-CONSTRUCTION MEETING DETAILING SUFFICIENT MEANS TO MITIGATE DUST ON SITE DURING OVERLOT GRADING, ROCK CRUSHING OR OTHER EARTHWORK ACTIVITIES. IF THE CONTRACTOR FAILS TO CONTROL DUST, ALL EARTH DISTURBING ACTIVITIES SHALL BE STOPPED UNTIL SUFFICIENT MEASURES ARE TAKEN TO THE TOWN'S SATISFACTION. THE CONTRACTOR SHALL ALSO COMPLY WITH ALL TERMS AND CONDITIONS OF THE COLORADO AIR QUALITY REGULATIONS FOR LAND DEVELOPMENT, AS REQUIRED.

16. THE CONTRACTOR SHALL SEQUENCE INSTALLATION OF UTILITIES IN SUCH A MANNER AS TO MINIMIZE POTENTIAL UTILITY CONFLICTS. IN GENERAL, STORM SEWER AND SANITARY SEWER SHOULD BE CONSTRUCTED PRIOR TO INSTALLATION OF THE WATER LINES AND DRY UTILITIES.

17. THERE SHALL BE NO SITE CONSTRUCTION ACTIVITIES ON SATURDAYS UNLESS SPECIFICALLY APPROVED BY THE TCR CONSTRUCTION INSPECTOR AND NO SITE CONSTRUCTION ACTIVITIES ON SUNDAYS OR HOLIDAYS UNLESS THERE IS PRIOR WRITTEN APPROVAL BY THE PUBLIC WORKS DIRECTOR.

18. NO SOLID OBJECT (EXCLUDING FIRE HYDRANTS AND TRAFFIC CONTROL DEVICES AND TRAFFIC SIGNS) EXCEEDING THIRTY (30) INCHES IN HEIGHT ABOVE THE FLOWLINE ELEVATION OF THE ADJACENT STREET, INCLUDING BUT NOT LIMITED TO BUILDINGS, UTILITY CABINETS, WALLS, FENCES, LANDSCAPE PLANTINGS, CROPS, CUT SLOPES, AND BERMS, SHALL BE PLACED WITHIN SIGHT DISTANCE LINES AND SIGHT DISTANCE EASEMENTS.

19. THIS PROPERTY IS LOCATED WITHIN ZONE X AS PER FEMA FIRM PANEL NO. 0306G DATED 03-16-2016.

20. BENCHMARK:
NGS POINT G 23, BEING A STANDARD BENCHMARK DISK IN TOP OF CONCRETE POST, ELEVATION = 6231.61 NAVD88.

21. BASIS OF BEARINGS:
BEARINGS ARE BASED ON THE WEST LINE OF THE NORTHWEST QUARTER OF SECTION 11, TOWNSHIP 8 SOUTH, RANGE 67 WEST OF THE 6TH PRINCIPAL MERIDIAN.
AS MONUMENTED AT THE NORTHWEST CORNER BY A REBAR W/ 2.5" ALUM. CAP PLS 6935 AND AT THE WEST QUARTER CORNER BY A 1" STEEL RODE W/ 2" CAP
PIPE PLS 6935 AS BEARING NORTH 00°25'11" WEST, AS SHOWN ON THE PLAT OF CITADEL STATION FILING NO. 6.

22. ALL RETAINING WALLS OVER 4-FEET, INCLUDING FOOTERS, REQUIRE A BUILDING PERMIT AND MUST BE DESIGNED BY A STRUCTURAL ENGINEER. CONTACT THE BUILDING DEPARTMENT FOR FURTHER DETAILS.

INDEMNIFICATION AND ADHERENCE TO STANDARDS STATEMENTS

THESE PLANS HAVE BEEN REVIEWED BY THE TOWN OF CASTLE ROCK FOR CONCEPT ONLY. THE REVIEW DOES NOT IMPLY RESPONSIBILITY BY THE REVIEWING DEPARTMENT, THE TOWN ENGINEER, OR THE TOWN OF CASTLE ROCK FOR ACCURACY AND CORRECTNESS OF THE CALCULATIONS. FURTHERMORE, THE REVIEW DOES NOT IMPLY THAT QUANTITIES OF ITEMS ON THE PLANS ARE THE FINAL QUANTITIES REQUIRED. THE REVIEW SHALL NOT BE CONSTRUED FOR ANY REASON AS ACCEPTANCE OF FINANCIAL RESPONSIBILITY BY THE TOWN FOR ADDITIONAL QUANTITIES OF ITEMS SHOWN THAT MAY BE REQUIRED DURING THE CONSTRUCTION PHASE.

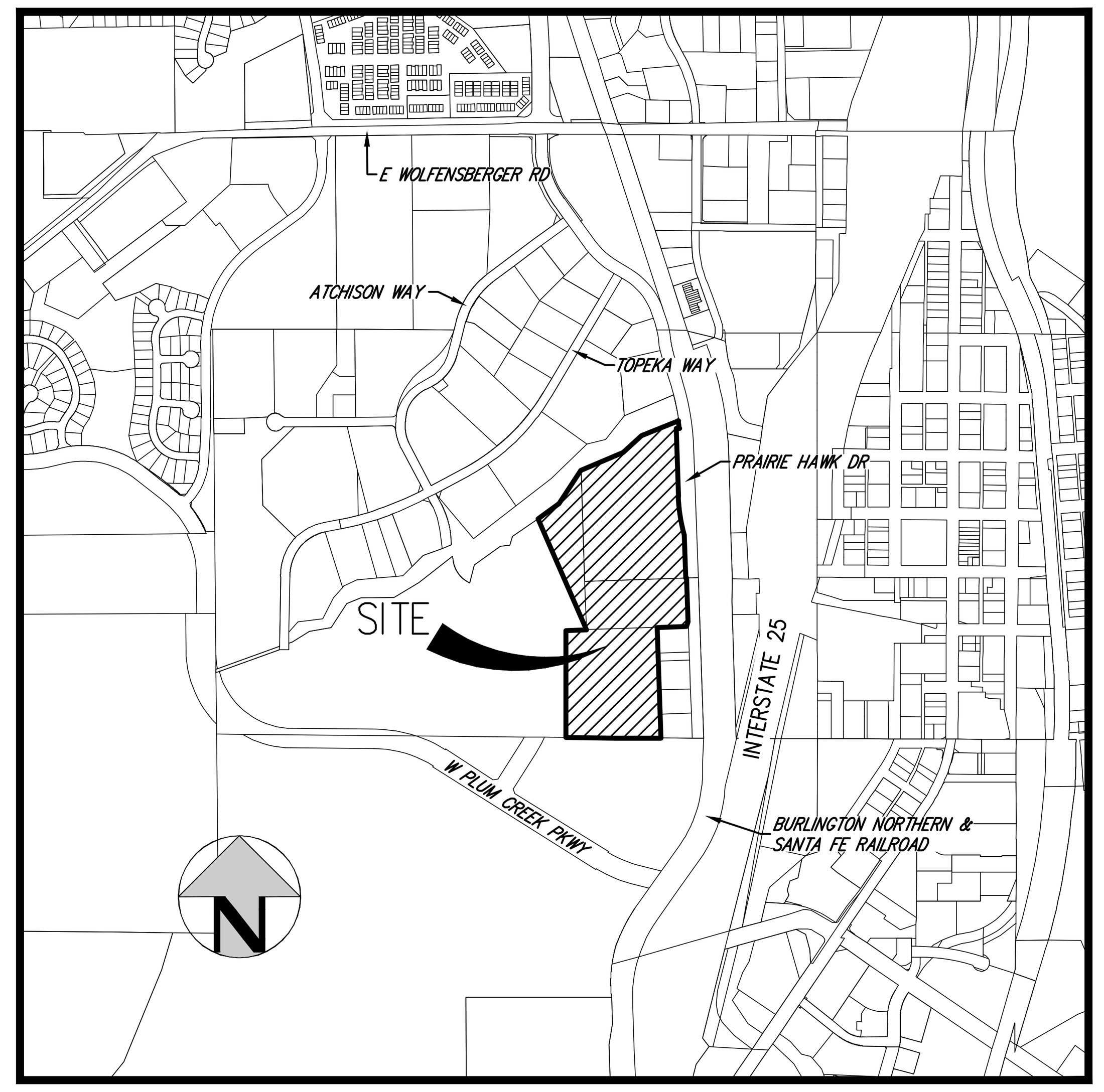
ALL WORK SHALL BE CONSTRUCTED IN ACCORDANCE WITH THE TOWN OF CASTLE ROCK MUNICIPAL CODE, TECHNICAL MANUALS AND/OR OTHER TOWN-APPROVED APPLICABLE STANDARDS.

APPROVED VARIANCES

TCV#:	APPROVAL DATE:	PURPOSE / DESCRIPTION:

FIELD CHANGE ORDER TABLE

FCO#:	DATE:	PURPOSE / DESCRIPTION:



VICINITY MAP
SCALE: 1" = 1000'

SHEET INDEX

1 COVER SHEET
2 GENERAL NOTES
3 EARLY GRADING PLAN
4 EARLY GRADING PLAN
5 EARLY GRADING PLAN
6 EARLY GRADING PLAN
7 EARLY GRADING PLAN
8 EARLY GRADING PLAN
9 EARLY GRADING PLAN
10 EARLY GRADING PLAN
11 EARLY GRADING PLAN
12 EARLY GRADING PLAN
13 EARLY GRADING PLAN
14 EARLY GRADING PLAN

ABBREVIATIONS

BLDG	BUILDING
BOP	BOTTOM OF PIPE
BS	BOTTOM OF STEP
BW	BOTTOM OF WALL (FG)
CONC	CONCRETE
DIA	DIAMETER
DIP	DUCTILE IRON PIPE
DR	DOOR
DS	DOWNSPOUT
E	EAST, EASTING
EGL	ENERGY GRADE LINE
EL	ELEVATION
EOA	EDGE OF ASPHALT
EOC	EDGE OF CONCRETE
EOP	EDGE OF PAVEMENT
ESMT	EASEMENT
EV	ELECTRIC VEHICLE
EX	EXISTING
FDC	FIRE DEPARTMENT CONNECTION
FF	FINISHED FLOOR
FG	FINISHED GRADE
FH	FIRE HYDRANT
FL	FLOW LINE
FO	FIBER OPTIC
FUTR	FUTURE
GB	GRADE BREAK
GV	GATE VALVE
HC	HANDICAP
HGL	HYDRAULIC GRADE LINE
HP	HIGH POINT
IR	IRRIGATION
INV	INVERT
LP	LOW POINT
LSD	LANDSCAPE DRAIN
MAX	MAXIMUM
MH	MANHOLE
MIN	MINIMUM
MJ	MECHANICAL JOINT
N	NORTH, NORTHING
PR	PROPOSED
PVC	POLYVINYL CHLORIDE
RCP	REINFORCED CONCRETE PIPE
ROW	RIGHT OF WAY
SAN	SANITARY
SS	SANITARY SEWER
STA	STATION
STM	STORM
SW	SIDEWALK
TB	THRUST BLOCK
TBC	TOP/BACK OF CURB
TKC	TYPE K COPPER
TOP	TOP OF PIPE
TS	TOP OF STEP
TW	TOP OF WALL (FG)
TYP	TYPICAL
UGE	UNDERGROUND ELECTRIC
VERT	VERTICAL
WAT	WATER
XING	CROSSING

TOWN OF CASTLE ROCK PUBLIC WORK DEPARTMENT
4175 N. CASTLETON COURT
CASTLE ROCK, CO 80109
P: 720.733.2462
MCAMMALLERI@CRGOV.COM

CASTLE ROCK WATER
175 KELLOGG COURT
CASTLE ROCK, CO 80109
P: 720.733.6000
WATER@CRGOV.COM

CORE ELECTRIC COOP
5496 US-85
SEDALIA, CO 80135
POC: JIM POTTER
P: 800.332.9540
JDPOTTER@COR.COOP

BLACK HILLS ENERGY
105 S. VICTORIA AVE
PUEBLO, CO 81003
POC: JASON MCKUNE
P: 303.549.2271
JASON.MCKUNE@BLACKHILLSCORP.COM

BURLINGTON NORTHERN AND SANTA FE RAILWAY
3700 GLOVEVILLE RD
DENVER, CO 80216
POC: RAFER NICHOLS
P: 303-480-6586
RAFER.NICHOLS@BNSF.COM

DEVELOPER/CURRENT OWNER
CONFLUENCE COMPANIES, LLC
430 INDIANA STREET SUITE 200
GOLDEN, CO 80401
P: 303.643.5775
POC: DAN TOVADO
DTOVADO@CONFLUENCECO.COM

ARCHITECT
CRAINE ARCHITECTURE
2490 WELTON STREET
DENVER, CO 80205
P: 720.457.2012
POC: DAN CRAINE
DAN@CRAINEARCH.COM

LANDSCAPE ARCHITECT
WENK ASSOCIATES
1130 31ST STREET SUITE 101
DENVER, CO 80205
P: 303.628.0003

COMCAST
6850 S. TUSCON WAY
CENTENNIAL, CO 80112
P: 719.313.1567
POC: TOD A. BELL
NETWORK PROJECT MANAGER
TOD_BELL@COMCAST.COM

IRRIGATION
HYDRO SYSTEMS
13949 W. COLFAX AVE. SUITE 260
LAKEWOOD, CO 80401
POC: KEN DIPAOLO
P: 303.980.5327
KEND@HYDROSYSTEMSKDI.COM

CIVIL ENGINEER
HKS HARRIS KOCHER SMITH
1120 Lincoln Street, Suite 1000
Denver, Colorado 80203
P: 303.623.6300 F: 303.623.6311
HarrisKocherSmith.com
POC: JOHN O'ROURKE
JOROURKE@HKSENG.COM

811 Know what's below. Call before you dig.

ISSUE DATE: 04-08-2025	PROJECT #: 200726
DATE	REVISION COMMENTS
04-25-2025	PER TOWN COMMENTS

PROFESSIONAL ENGINEER CERTIFICATION

I HEREBY AFFIRM THAT THESE FINAL CONSTRUCTION PLANS WERE PREPARED UNDER MY DIRECT SUPERVISION, IN ACCORDANCE WITH ALL APPLICABLE TOWN OF CASTLE ROCK AND STATE OF COLORADO STANDARDS AND STATUTES, RESPECTIVELY; AND THAT I AM FULLY RESPONSIBLE FOR ALL DESIGN AND REVISIONS RELATIVE TO SAID PLANS.

COLORADO LICENSED JOHN D. O'ROURKE 43327 05/01/2025 PROFESSIONAL ENGINEER

JOHN D O'ROURKE, P.E. #43327 DATE

TOWN OF CASTLE ROCK APPROVAL

PLANS ARE HEREBY APPROVED FOR ONE YEAR FROM DATE OF DEVELOPMENT SERVICES APPROVAL

Approved By: TOWN OF CASTLE ROCK COLORADO — DEVELOPMENT SERVICES APPROVED
By jkirkpatrick
on 05/01/2025
APPROVED-CD25-0015 Plans.pdf
Record Document on File

Development Services Date

Filepath: P:\2020\200726\ENGINEERING\GRADING\EARLY GRADING\CD - COVER SHEET.DWG Layout: LAYOUT1
5 XREFs: cd-stamp[U], cd - cr approval block, cd - cr pe certification block, legends, vicinity map - master
Plotted: THU 05/01/25 2:31:46P By: JT Robbins

NO CHANGES ARE TO BE MADE TO THIS DRAWING WITHOUT WRITTEN PERMISSION OF HARRIS KOCHER SMITH.

STREET CONSTRUCTION NOTES

1. ALL STREET CONSTRUCTION IS SUBJECT TO THE GENERAL NOTES ON THE COVER SHEET OF THESE PLANS AS WELL AS THE STREET CONSTRUCTION NOTES LISTED HERE.

2. A PAVING SECTION DESIGN, SIGNED AND SEALED BY A COLORADO REGISTERED PROFESSIONAL ENGINEER, MUST BE SUBMITTED TO THE TCR PUBLIC WORKS DEPARTMENT FOR APPROVAL PRIOR TO ANY STREET CONSTRUCTION ACTIVITY (FULL-DEPTH ASPHALT SECTIONS ARE NOT PERMITTED AT A DEPTH GREATER THAN 8" ASPHALT). THE JOB MIX SHALL BE SUBMITTED FOR APPROVAL PRIOR TO PLACEMENT OF ANY ASPHALT.

3. WHERE PROPOSED PAVING ADJOINS EXISTING ASPHALT, THE EXISTING ASPHALT SHALL BE SAW CUT A MINIMUM DISTANCE OF 12" FROM THE EXISTING EDGE TO CREATE A CLEAN CONSTRUCTION JOINT. THE DEVELOPER SHALL BE REQUIRED TO REMOVE EXISTING PAVEMENT TO A DISTANCE WHERE A CLEAN CONSTRUCTION JOINT CAN BE MADE.

4. STREET SUBGRADES SHALL BE SCARIFIED TO A MINIMUM DEPTH OF 12" AND RE-COMPACTED PRIOR TO SUB-BASE INSTALLATION. NO BASE MATERIAL SHALL BE LAID UNTIL THE SUBGRADE HAS BEEN INSPECTED AND APPROVED BY THE TCR CONSTRUCTION INSPECTOR.

5. VALVE BOXES ARE TO BE BROUGHT UP TO GRADE AT THE TIME OF PAVEMENT PLACEMENT OR OVERLAY. VALVE BOX ADJUSTING RINGS ARE NOT ALLOWED.

SIGNAGE AND STRIPING NOTES

1. ALL SIGNAGE AND STRIPING IS SUBJECT TO THE GENERAL NOTES ON THE COVER SHEET OF THESE PLANS AS WELL AS THE SIGNAGE AND STRIPING NOTES LISTED HERE.

2. ALL PAINT SHALL BE 15 MIL THICK UPON INSTALLATION AND 8 MIL THICK WHEN DRY.

3. ALL PERMANENT LONGITUDINAL PAVEMENT STRIPING ON ASPHALT SURFACES (CENTERLINES, LANE LINES, BAY LINES, ETC.) SHALL BE INSTALLED USING AN APPROVED REFLECTIVE TRAFFIC PAINT OR PAVEMENT MARKING TAPE. REFLECTIVE BEADS SHALL BE APPLIED IN ACCORDANCE WITH CDOT'S STANDARD SPECIFICATIONS FOR ROAD AND BRIDGE CONSTRUCTION AND THE MANUFACTURER'S REQUIREMENTS. WHEN TAPE IS USED ON AN ASPHALT STREET, IT SHALL BE 'ROLLED' INTO THE FINAL LIFT. ON CONCRETE SURFACES TAPE SHALL BE UTILIZED WITH A CONTRASTING BLACK EDGE AND GROOVED INTO THE PAVEMENT.

4. THERMO-PLASTIC APPLICATIONS SHALL BE AS SPECIFIED IN THE PLANS AND/OR PER TOWN CRITERIA.

5. ALL SURFACES THAT ACCEPT PAINT/THERMO-PLASTIC STRIPING OR PRE-FORMED MARKINGS SHALL BE FIRST SANDBLASTED AND THOROUGHLY CLEANED PRIOR TO INSTALLATION OF STRIPING OR MARKINGS.

6. ALL ARROW MARKINGS SHALL BE PRE-FORMED TAPE, THERMO-PLASTIC OR EPOXY-PAINTED.

7. STOP BARS SHALL BE 90 MIL THERMO-PLASTIC.

8. ALL ROADWAY SIGNAGE SHALL CONFORM TO THE MUTCD AND/OR THE TOWN'S CRITERIA.

9. ALL SIGNPOSTS SHALL UTILIZE BREAKAWAY ASSEMBLIES AND FASTENERS, PER THE TCR STANDARD DETAIL.

FIRE NOTES

1. IT IS THE RESPONSIBILITY OF THE PROPERTY OWNER TO MAINTAIN DRIVE LANES FOR EMERGENCY VEHICLE INGRESS AND EGRESS, INCLUDING SNOW REMOVAL.

2. EMERGENCY VEHICLE ACCESS ROAD IS REQUIRED TO ALLOW ACCESS WITHIN 150' OF ALL EXTERIOR OF THE BUILDING BY AN APPROVED ROUTE.

3. FIRE APPARATUS ACCESS ROADS SHALL BE DESIGNED AND MAINTAINED TO SUPPORT THE IMPOSED LOADS OF FIRES APPARATUS AND SHALL BE PROVIDED WITH A SURFACE SO AS TO PROVIDE ALL-WEATHER DRIVING CAPABILITIES. ACCESS ROAD SHALL BE EITHER CONCRETE, ASPHALT, OR OTHER APPROVED ALTERNATIVE MATERIAL ACCOMPANIED WITH AN ENGINEER'S STAMP STATING THE MATERIAL WILL SUPPORT A 75,000 POUND IMPOSED LOAD.

4. FIRE HYDRANT(S) ARE REQUIRED TO BE INSTALLED AND MADE SERVICEABLE PRIOR TO COMBUSTIBLE MATERIALS BEING BROUGHT ONTO THE SITE AND DURING THE TIME OF VERTICAL CONSTRUCTION.

5. 'NO PARKING FIRE LANE' SIGNS ARE REQUIRED IN AREAS THAT MEET THE FOLLOWING CRITERIA AND IN AREAS DESIGNATED BY THE FIRE PREVENTION BUREAU. SIGNS SHALL BE POSTED ON BOTH SIDES OF FIRE DEPARTMENT ACCESS ROADWAYS, PUBLIC OR PRIVATE ROADWAYS AND DRIVEWAYS LESS THAN 26 FEET WIDE. SIGNS SHALL BE POSTED ON ONE SIDE ONLY OF FIRE DEPARTMENT ACCESS ROADWAYS, PUBLIC OR PRIVATE ROADWAYS OR DRIVEWAYS BETWEEN 26 FEET WIDE AND 32 FEET WIDE. NO SIGNAGE IS REQUIRED FOR ACCESS ROADWAY FIRE DEPARTMENT ACCESS ROADWAYS, PUBLIC OR PRIVATE ROADWAYS OR DRIVEWAYS EXCEEDING 32 FEET WIDE.

6. WHEN FIRE APPARATUS ACCESS ROADS OR A WATER SUPPLY FOR FIRE PROTECTION IS REQUIRED TO BE INSTALLED, SUCH PROTECTION SHALL BE INSTALLED AND MADE SERVICEABLE PRIOR TO COMBUSTIBLE MATERIALS BEING BROUGHT ONTO THE SITE AND THE BUILDING CONSTRUCTION GOING VERTICAL.

7. TRACER WIRE SHALL BE INSTALLED ON ALL FIRE SERVICE LINES AND AT ALL FIRE HYDRANTS. REFER TO TOWN OF CASTLE ROCK STANDARD DETAILS, THE WATER LINE CONSTRUCTION NOTES, AND THE TRACER WIRE INSTALLATION NOTES LISTED HEREIN.

LANDSCAPE NOTES

1. NON-IRRIGATED NATIVE SEED AREAS SHALL BE INSTALLED USING THE TOWN OF CASTLE ROCK GRADING EROSION AND SEDIMENT CONTROL MANUAL (GESC) STANDARD DETAIL #17.

2. NO TURF AND/OR OVERHEAD IRRIGATION ON SLOPES 3:1.

3. NO SLOPES GREATER THAN 3:1 ARE PERMITTED.

4. TOP SOIL, IF DISTURBED SHALL BE STOCK PILED AND REUSED ON THE SITE.

5. NO MORE THAN SIXTY PERCENT OF THE TOTAL COMMERCIAL LANDSCAPE AREA SHALL INCLUDE IRRIGATED TURF GRASS.

6. NO INDIVIDUAL PLANT MAY HAVE SUPPLEMENTAL WATER DEMAND GREATER THAN 15 PER GROWING SEASON.

WATER LINE CONSTRUCTION NOTES

1. ALL WATER LINE CONSTRUCTION IS SUBJECT TO THE GENERAL NOTES ON THE COVER SHEET OF THESE PLANS AS WELL AS THE WATER LINE CONSTRUCTION NOTES LISTED HEREIN.

2. ALL WATER LINES SHALL BE: 1) DUCTILE IRON PIPE (DIP), CONFORMING TO THE REQUIREMENTS OF AWWA C150, CL350 (6"-12"), CL250 (16"AND 20"), CL200 (>24"), WITH PUSH-ON GASKETED JOINTS OR MECHANICAL JOINT ENDS, IN CONFORMANCE WITH AWWA C111. PIPE SHALL BE CEMENT-LINED IN ACCORDANCE WITH AWWA C104, AND AN EXTERIOR COATING IN ACCORDANCE WITH C151; OR 2) PVC PIPE, CONFORMING TO AWWA C900 FOR PIPE SIZES 8" AND 12", CL305 (DR14) AND AWWA C905 FOR PIPE SIZE OF 16", CL235 (DR18). MINIMUM DISTRIBUTION MAIN SIZE SHALL BE 8". WATER LINES THAT ARE 10", 14", AND 18" IN DIAMETER ARE NOT PERMITTED.

3. WATER LINE FITTINGS SHALL BE DIP CONFORMING TO AWWA C153 OR C110 AND SHALL HAVE A PRESSURE RATING NOT LESS THAN THE PIPE. ALL FITTINGS SHALL BE MECHANICAL JOINT, UNLESS APPROVED BY CASTLE ROCK WATER.

4. ALL DIP AND FITTINGS SHALL BE ENCASED IN POLYETHYLENE TO PREVENT CORROSION. POLYETHYLENE WRAP, TAPE AND INSTALLATION SHALL MEET THE REQUIREMENTS OF AWWA C105.

5. GATE VALVES SHALL BE DESIGNED AND MANUFACTURED IN ACCORDANCE WITH AWWA C509-1 AND AWWA C515-01, AS APPROPRIATE, AND SHALL BE DUCTILE IRON BODY AND BONNET, RESILIENT-SEATED WEDGE GATE, NON-RISING STEM TYPE, O-RING SEALS, AND SLIP-ON CONNECTIONS (TAPPING VALVES, WHERE ALLOWED, SHALL BE FLANGE X MJ). VALVE ENDS SHALL BE MECHANICAL JOINT, UNLESS OTHERWISE SPECIFIED IN THE PLANS. THE VALVES SHALL BE SUITABLE FOR A WORKING PRESSURE OF 200 PSI. THEY SHALL BE CLOSED BY TURNING CLOCKWISE AND SHALL HAVE TWO-INCH SQUARE CAST IRON OPERATING NUTS WITH AN ARROW CAST IN THE NUT INDICATING THE DIRECTION OF OPENING. VALVES SHALL BE POLYETHYLENE WRAPPED IN ACCORDANCE WITH AWWA C105. THEY SHALL BE OF SUCH DESIGN AS TO MAINTAIN THE FULL AREA OF THE PIPE THROUGH THE VALVE WHEN OPEN AND SHALL BE DESIGNED TO TAKE FULL PRESSURE ON EITHER FACE. VALVE SHALL HAVE TYPE 304 STAINLESS STEEL BONNET BOLTS AND NUTS AND TYPE 304 STAINLESS STEEL O-RING GLAND BOLTS AND NUTS. VALVES SHALL BE MANUFACTURED BY AMERICAN FLOW CONTROL, KENNEDY OR MUELLER AND SHALL HAVE THE MANUFACTURER'S NAME OR INITIALS AND THE PRESSURE RATING CAST ON THE BODY.

6. ALL FIRE HYDRANTS SHALL BE 'PACER WB67-250' BY WATEROUS CO. OR 'SUPER CENTURION 250' BY MUELLER CO., OPENING TO THE LEFT. REFER TO TCR STANDARD DETAIL W-11.

7. ALL WATER LINES SHALL BE BURIED AN ABSOLUTE MINIMUM OF 5 FEET FROM FINAL GRADE TO THE TOP OF THE WATER MAIN. THE MAXIMUM BURY DEPTH SHALL BE 6 FEET, UNLESS ADDITIONAL DEPTH IS REQUIRED FOR UTILITY CROSSINGS OR OTHER CONFLICTS. WHEREVER SUCH CROSSINGS OR CONFLICTS OCCUR, THE TCR STANDARD DETAIL W-17 SHALL BE USED.

8. ALL WATER LINES SHALL BE BEDDED IN ACCORDANCE WITH TCR STANDARD DETAIL W-21.

9. CONTRACTOR SHALL MAINTAIN A MINIMUM 18-INCH VERTICAL CLEARANCE AND 10-FOOT HORIZONTAL CLEARANCE EDGE-TO-EDGE BETWEEN ALL WATER LINES AND ANY OTHER PIPED UTILITIES.

10. ALL BENDS, TEES, FIRE HYDRANTS AND PLUGS AT DEAD-END MAINS SHALL BE RESTRAINED FROM THRUST BY USING MEGALUG RESTRAINTS PER TCR STANDARD DETAIL W-18 IN COMBINATION WITH CONCRETE THRUST BLOCKS PER TCR STANDARD DETAIL W-22.

11. CONTRACTOR SHALL BE RESPONSIBLE FOR ADJUSTING ALL FIRE HYDRANTS AND VALVE BOXES TO FINISH GRADE IN ACCORDANCE WITH TCR STANDARD DETAILS W-10 AND W-11.

12. PRIOR TO CONNECTING TO THE TOWN'S EXISTING WATER SYSTEM, ALL NEW WATERLINES AND/OR SEGMENTS OF WATERLINES SHALL BE DISINFECTED, PRESSURE TESTED, AND BACTERIOLOGICALLY TESTED IN ACCORDANCE WITH SECTION 450.5 OF THE TOWN OF CASTLE ROCK CONSTRUCTION METHODOLOGY AND MATERIALS MANUAL; AWWA C651-14 AND C600-5.2; AND DETAILS W-35A AND/OR W-35B. PLEASE NOTE THAT THIS DISINFECTION AND TESTING WILL BE PERFORMED WHILE THE NEW WATERLINES AND/OR SEGMENTS OF WATERLINES ARE NOT PHYSICALLY CONNECTED TO THE TOWN'S EXISTING WATER SYSTEM. TOWN AND CONTRACTOR SHALL FURNISH MATERIALS AS SHOWN ON DETAILS W-35A AND/OR W-35B. CONTRACTOR SHALL PERFORM ALL PROCEDURES FOR TESTING, FLUSHING AND DISINFECTING OF ALL WATER LINES. TESTING SHALL BE DONE IN THE PRESENCE OF THE TCR CONSTRUCTION INSPECTOR. CONTRACTOR SHALL PROVIDE A MINIMUM SEVENTY-TWO (72) HOUR NOTICE TO, AND OBTAIN APPROVAL FROM THE ON-SITE TCR CONSTRUCTION INSPECTOR, (720)733-2200,PRIOR TO DISINFECTION, PRESSURE TESTING, AND BACTERIOLOGICAL TESTING OF ANY NEW WATERLINES AND/OR SEGMENTS OF WATERLINES.

13. DISTANCES FOR WATER LINES ARE HORIZONTAL DISTANCE FROM THE CENTER OF THE FITTING TO CENTER OF THE FITTING. THEREFORE, DISTANCES SHOWN ON THE PLANS ARE APPROXIMATE AND COULD VARY DUE TO VERTICAL ALIGNMENT AND FITTING DIMENSIONS.

14. ALL DOMESTIC WATER SERVICE LINES SHALL BE TYPE K COPPER INSULATED WITH POLYWRAP, FROM THE MAIN TO THE METER. THE WATER METER SHALL BE SUPPLIED BY THE TOWN AND INSTALLED BY THE CONTRACTOR. THE WATER METER WILL BE AVAILABLE FOR PICK UP AT CASTLE ROCK WATER. THE INDIVIDUAL PICKING UP THE WATER METER MUST HAVE PROOF OF A PERMIT AND MUST HAVE PAID ALL FEES ASSOCIATED WITH THE WATER METER.

15. WATER LINE TRENCHES SHALL BE SLOPED OR BRACED AND SHEETED AS NECESSARY FOR THE SAFETY OF THE WORKERS AND THE PROTECTION OF OTHER UTILITIES, IN COMPLIANCE WITH ALL APPLICABLE STATE AND FEDERAL REQUIREMENTS. FOR ALL EXCAVATION OPERATIONS, SAFETY IS THE RESPONSIBILITY OF THE CONTRACTOR.

16. WATER LINES SHALL BE ALIGNED 6 FEET OFF THE NORTH AND EAST GUTTER FLOW LINES OF PUBLIC STREETS WHEREVER POSSIBLE. SEE DETAIL W-13.

17. WHERE WATER LINE IMPROVEMENTS ARE DIFFICULT TO LOCATE ON THE SURFACE, THE CONTRACTOR SHALL BE REQUIRED TO INSTALL PERMANENT WATER LINE MARKERS, IN ACCORDANCE WITH TCR STANDARD DETAIL W-23, OR AT THE DISCRETION OF THE TCR CONSTRUCTION INSPECTOR.

18. TRACER WIRE SHALL BE USED ON ALL DIP AND PVC WATER MAINS, AND WARNING TAPE SHALL BE PLACED 1 FOOT ABOVE ALL DIP AND PVC PIPE. REFER TO TOWN OF CASTLE ROCK STANDARD TRACER WIRE REQUIREMENTS, IN THESE GENERAL NOTES. TEST STATIONS SHALL BE CONSTRUCTED PER STANDARD DETAIL W-28.

19. THE MINIMUM DISTANCE BETWEEN TEES, CROSSES, VALVES, AND BENDS SHALL BE 10 FEET WHEREVER POSSIBLE.

20. MAXIMUM DEFLECTION FOR WATER MAINS SHALL NOT EXCEED ONE-HALF OF THE MANUFACTURER'S MAXIMUM ALLOWABLE DEFLECTION OR 2.5 DEGREES, WHICHEVER IS LESS.

21. ALL RESIDENTIAL WATER SERVICE LINES SHALL BE CONSTRUCTED PERPENDICULAR TO THE FRONT PROPERTY LINE IN CONFORMANCE WITH THE TOWN OF CASTLE ROCK WATER SYSTEM DESIGN CRITERIA MANUAL AND WATER DETAILS.

22. THE MAXIMUM DEFLECTION OF DOMESTIC WATER SERVICE LINES AND IRRIGATION LINES SHALL NOT EXCEED THE MANUFACTURER'S MAXIMUM ALLOWABLE DEFLECTION.

23. THE SIZE OF THE IRRIGATION TAP, LINE, METER AND BACKFLOW PREVENTION ASSEMBLY SHALL BE THE SAME TO A MINIMUM DISTANCE OF 10 PIPE DIAMETERS PAST THE WINTERIZATION TEE.

24. THE MINIMUM HORIZONTAL SEPARATION BETWEEN UTILITY LINES CARRYING THE SAME MATERIAL (E.G., WATER AND WATER) SHALL BE 5 FEET.

25. WHEN INSTALLING CUT IN TEES OR OTHER APPURTENANCES ON/IN AN EXISTING WATER LINE, THE PIPE MATERIAL BETWEEN THE EXISTING WATER LINE AND THE CUT IN TEE OR OTHER APPURTENANCE SHALL REMAIN CONSISTENT.

26. CONTRACTOR IS RESPONSIBLE TO PROVIDE BACKFLOW PREVENTION DOWNSTREAM OF THE METER. ACCEPTABLE BACKFLOW PREVENTION ASSEMBLIES ARE AS FOLLOWS:

- COMMERCIAL POTABLE WATER SERVICE: REDUCED PRESSURE ASSEMBLY.
- RESIDENTIAL POTABLE WATER SERVICE: DOUBLE CHECK VALVE ASSEMBLY, REDUCED PRESSURE ASSEMBLY.
- COMMERCIAL FIRE SERVICE: REDUCED PRESSURE DETECTOR ASSEMBLY, DOUBLE CHECK VALVE DETECTOR ASSEMBLY.
- RESIDENTIAL FIRE SERVICE: REDUCED PRESSURE DETECTOR ASSEMBLY, DOUBLE CHECK VALVE DETECTOR ASSEMBLY.
- COMMERCIAL AND MULTIFAMILY IRRIGATION WATER SERVICE: REDUCED PRESSURE ASSEMBLY.

THE DOUBLE CHECK DETECTOR ASSEMBLY (DCDA) IS THE ONLY BACK FLOW PREVENTION DEVICE RATED FOR HORIZONTAL OR VERTICAL INSTALLATION.

STORM DRAINAGE CONSTRUCTION NOTES

1. ALL STORM DRAINAGE CONSTRUCTION IS SUBJECT TO THE GENERAL NOTES ON THE COVER SHEET OF THESE PLANS AS WELL AS THE STORM DRAINAGE CONSTRUCTION NOTES LISTED HERE.

2. ALL STORM DRAINAGE PIPES SHALL BE REINFORCED CONCRETE PIPE (RCP) PER ASTM C76, CL III INSTALLED WITH FLEXIBLE PLASTIC (BITUMEN) GASKETS, ACCORDING TO THE MANUFACTURER'S INSTALLATION GUIDELINES. ANY STORM DRAINAGE PIPE UNDER A PROPOSED OR FUTURE TRAFFIC AREA SHALL BE RCP CL III AS A MINIMUM. RCP TO BE JACKED SHALL BE CL-V AS A MINIMUM.

3. ALL STORM DRAINAGE PIPES SHALL HAVE A MINIMUM COVER OF 24" UNLESS LOAD CALCULATIONS ARE PROVIDED. UNDER NO CIRCUMSTANCES WILL ANY PIPE HAVE LESS THAN 18" COVER FROM THE FINISH SURFACE TO THE OUTSIDE WALL OF THE PIPE.

4. ALL STORM DRAINAGE PIPES SHALL BE BEDDED IN ACCORDANCE WITH TCR STANDARD DETAIL SD-2.

5. ALL STORM DRAINAGE TRENCHES SHALL BE SLOPED OR BRACED AND SHEETED AS NECESSARY FOR THE SAFETY OF THE WORKERS AND THE PROTECTION OF OTHER UTILITIES AND IN COMPLIANCE WITH ALL APPLICABLE STATE AND FEDERAL REQUIREMENTS. ALL EXCAVATION OPERATION SAFETY IS THE RESPONSIBILITY OF THE CONTRACTOR.

6. ALL MANHOLE RIM ELEVATIONS GIVEN ON THESE PLANS ARE TO BE CONSIDERED APPROXIMATE. THE CONTRACTOR SHALL SET THE FINAL RIM ELEVATION BASED ON THE COMPLETED FINISH SURFACE.

7. ALL STORM DRAINAGE PIPES SHALL HAVE A MINIMUM HORIZONTAL SEPARATION OF 10' FROM ALL WATER LINES. WHERE LINES CROSS, THERE SHALL BE A MINIMUM OF 18" CLEAR VERTICAL SEPARATION.

8. ALL INLETS AND MANHOLES SHALL BE PLACED ON A MINIMUM OF 1'OF ¾" WASH ROCK. IF ADDITIONAL SUBGRADE IS DISTURBED, EXCAVATION SHALL BE BACKFILLED WITH ¾" WASH ROCK OR OTHER APPROVED STRUCTURAL SOIL COMPACTED TO 95% OF ASTM D698 UNLESS OTHERWISE INSTRUCTED BY THE INSPECTOR.

IRRIGATION NOTES

1. THE IRRIGATION SYSTEM SHALL BE EQUIPPED WITH A BACKFLOW PREVENTION ASSEMBLY APPROVED BY THE TOWN OF CASTLE ROCK.

2. IRRIGATION TAP, LINE, METER AND BACKFLOW PREVENTION ASSEMBLY MUST BE THE SAME SIZE FROM THE TAP TO A MINIMUM DISTANCE OF 10 PIPE DIAMETERS PAST THE BACKFLOW PREVENTION ASSEMBLY AND WINTERIZATION TEE.

3. WATER WASTE IS NOT ALLOWED PER THE TOWN OF CASTLE ROCK'S WATER USE MANAGEMENT PLAN. THEREFORE, ALL NOZZLES ARE TO BE FINE TUNE/ADJUSTED SO THAT OVERSPRAY ONTO HARD SURFACES IS ELIMINATED.

4. IRRIGATION IS NOT PERMITTED ON 3:1 SLOPES.

5. VELOCITY SHALL NOT EXCEED 7.5 FPS THROUGH THE WATER METER.

6. NO OVERHEAD IRRIGATION IN AREAS LESS THAN 10 FEET WIDE.

7. THERE IS TO BE NEITHER PLANT MATERIAL NOR IRRIGATION IN AREAS LESS THAN 4 FEET WIDE.

SANITARY SEWER CONSTRUCTION NOTES

1. ALL SANITARY SEWER CONSTRUCTION IS SUBJECT TO THE GENERAL NOTES ON THE COVER SHEET OF THESE PLANS AS WELL AS THE SANITARY SEWER CONSTRUCTION NOTES LISTED HEREIN.

2. ALL SANITARY SEWER PIPELINES SHALL BE PVC, SDR-35, IN ACCORDANCE WITH ASTM D-3034, BELL AND SPIGOT WITH ELASTOMERIC SEAL.

3. ALL SANITARY SEWER PIPELINES SHALL HAVE A MINIMUM COVER OF 5 FEET AND MAXIMUM COVER OF 20 FEET.

4. ALL SANITARY SEWER PIPELINES SHALL BE BEDDED IN ACCORDANCE WITH TCR STANDARD DETAIL SS-8.

5. ALL MANHOLE RIM ELEVATIONS GIVEN ON THESE PLANS ARE CONSIDERED APPROXIMATE. THE CONTRACTOR SHALL SET THE FINAL RIM ELEVATION BASED ON THE COMPLETE FINISH SURFACE AND PER TCR STANDARD DETAIL SS-3.

6. SANITARY SEWER PIPELINE SHALL BE ALIGNED 6 FEET OFF THE SOUTH AND WEST GUTTER FLOW LINES OF PUBLIC STREETS WHEREVER POSSIBLE.

7. ALL SEWER LINES SHALL HAVE A MINIMUM HORIZONTAL SEPARATION OF 10 FEET EDGE-TO-EDGE FROM ALL WATER LINES. WHERE LINES CROSS, THERE SHALL BE A MINIMUM OF 18" CLEAR VERTICAL SEPARATION.

8. ALL SANITARY SEWER LINES MUST BE TESTED IN ACCORDANCE WITH SECTION 450.6 OF THE TOWN OF CASTLE ROCK CONSTRUCTION METHODOLOGY AND MATERIALS MANUAL IN THE PRESENCE OF A TCR CONSTRUCTION INSPECTOR.

9. ALL SANITARY SEWER LINE TRENCHES SHALL BE SLOPED OR BRACED AND SHEETED AS NECESSARY FOR THE SAFETY OF THE WORKERS AND THE PROTECTION OF OTHER UTILITIES, IN COMPLIANCE WITH ALL APPLICABLE STATE AND FEDERAL REQUIREMENTS. ALL EXCAVATION OPERATION SAFETY IS THE RESPONSIBILITY OF THE CONTRACTOR.

10. SANITARY SEWER SERVICES SHALL BE CONNECTED A MINIMUM OF 5 FEET OUTSIDE OF MANHOLES WITH A WYE CONNECTION IN ACCORDANCE WITH TCR STANDARD DETAIL SS-2.

11. MINIMUM COVER FOR SANITARY SEWER SERVICE LINES SHALL BE 5 FEET AND THE MINIMUM SLOPE SHALL BE 2.0%.

12. ALL SANITARY SEWER SERVICE LINES SHALL BE CONSTRUCTED ALONG THE SHORTEST AND STRAIGHTEST ROUTE POSSIBLE IN CONFORMANCE WITH THE TOWN OF CASTLE ROCK WASTEWATER SYSTEM DESIGN CRITERIA MANUAL.

13. THE MINIMUM HORIZONTAL SEPARATION BETWEEN UTILITY LINES CARRYING THE SAME MATERIAL (E.G., WASTEWATER AND WASTEWATER) SHALL BE 5 FEET.

14. THE PLUM CREEK WASTEWATER AUTHORITY MUST APPROVE OIL AND GREASE INTERCEPTORS FOR COMMERCIAL INSTALLATIONS.

15. ALL MANHOLES SHALL BE PLACED ON A MINIMUM OF 1'OF ¾" WASH ROCK. IF ADDITIONAL SUBGRADE IS DISTURBED, EXCAVATION SHALL BE BACKFILLED WITH ¾" WASH ROCK OR OTHER APPROVED STRUCTURAL SOIL COMPACTED TO 95% OF ASTM D698 UNLESS OTHERWISE INSTRUCTED BY THE INSPECTOR.

TRACER WIRE INSTALLATION NOTES

1. ALL WORK SHALL BE DONE IN ACCORDANCE WITH CURRENT TOWN OF CASTLE ROCK STANDARD NOTES, DETAILS AND SPECIFICATIONS.

2. TRACER WIRE IS REQUIRED ON ALL UNDERGROUND PIPE. A MAINLINE TRACER WIRE MUST BE INSTALLED WITH ALL SERVICE LATERAL TRACER WIRES PROPERLY CONNECTED TO ENSURE FULL LOCATING CAPABILITIES FROM A SINGLE CONNECTION POINT.

3. TRACER WIRE COLORS FOR STORM SEWER, DRAIN LINES, SANITARY SEWER, AND WATER MAINS SHALL BE IN ACCORDANCE WITH AMERICAN PUBLIC WORKS ASSOCIATION (APWA) UNIFORM COLOR CODE. ALL GROUNDING WIRE SHALL BE RED OR BLACK.

4. 'OPEN TRENCH' TRACER WIRE SHALL BE #8 OR #10 AWG COPPER SOLID OR #12 AWG COPPER CLAD HIGH STRENGTH WITH MINIMUM 30-MIL HDPE INSULATION THICKNESS COMPLYING WITH ASTM D-1248, AND A MINIMUM AVERAGE TENSILE BREAK LOAD OF 450 LBS.

5. TRACER WIRE SHALL BE SECURED EVERY 5 FEET TO THE TOP OF THE PIPE AND TO THE SIDES OF MANHOLES AND INLETS USING TAPE, PLASTIC TIES, OR APPROVED ADHESIVE AT 5-FOOT INTERVALS.

6. TRACER WIRE SHALL BE SECURELY BONDED TOGETHER AT ALL WIRE JOINTS WITH LOCKABLE, CORROSION PROOF, WATERTIGHT CONNECTORS SPECIFICALLY DESIGNED FOR DIRECT BURIAL, AND FILLED WITH NON-HARDENING DIELECTRIC SILICONE SEALANT.

7. ANY DAMAGE OCCURRING DURING INSTALLATION OF THE TRACER WIRE MUST BE IMMEDIATELY REPAIRED BY REMOVING THE DAMAGED WIRE AND INSTALLING A NEW SECTION OF WIRE WITH APPROVED CONNECTORS. TAPING AND/OR SPRAY COATING IS NOT ALLOWED.

8. A MINIMUM OF 2 FEET OF EXCESS/SLACK WIRE IS REQUIRED IN ALL TRACER WIRE TEST STATIONS, MANHOLES, AND INLETS AFTER MEETING FINAL ELEVATION.

9. TRACER WIRE MUST BE PROPERLY GROUNDED AT ALL DEAD ENDS (MANHOLES, INLETS, OUTFALLS, FUTURE CONNECTIONS, ETC.) USING A MAGNESIUM GROUND ROD. THE GROUND ROD WILL BE CONNECTED TO 12- OR 14-AWG COPPER-CLAD STEEL WIRE WITH 30 MIL HDPE INSULATION AND RATED FOR DIRECT BURY USE AT 30 VOLTS WITH 21% CONDUCTIVITY.

10. TEST STATIONS SHALL PROVIDE PROTECTED ACCESS FOR A DIRECT CONNECTION TO THE TRACER WIRE SYSTEM AT GROUND SURFACE.

11. TRUNK LINE TRACER WIRE SHALL BE CONTINUOUS, AND PASS AROUND THE OUTSIDE OF VALVES AND OTHER STRUCTURES ON THE NORTH OR EAST SIDE.

12. THE CONTRACTOR SHALL OBTAIN ALL REQUIRED PERMITS (EXCAVATION, CONCRETE, TRAFFIC CONTROL, ETC.) AND PROVIDE A MINIMUM TWENTY-FOUR (24) HOURS' NOTICE TO THE ON-SITE TCR CONSTRUCTION INSPECTOR, (720) 733-2200, TO REQUEST A TRACER WIRE INSPECTION.

13. ALL NEW TRACER WIRE INSTALLATIONS SHALL BE TESTED AND LOCATED PRIOR TO ACCEPTANCE. TESTING AND LOCATING SHALL BE PERFORMED BY THE TCR CONSTRUCTION INSPECTOR AT THE COMPLETION OF ROUGH GRADING AND PRIOR TO FINAL ACCEPTANCE OF THE PROJECT. ANY DEFICIENCIES SHALL BE CORRECTED PRIOR TO FINAL ACCEPTANCE.

LEGEND:

	PROPOSED	EXISTING
PROPERTY BOUNDARY		
RIGHT-OF-WAY		
CONTOURS	5280	5280
LIMITS OF CONSTRUCTION	LOC	
LOT/TRACT LINE		
SANITARY SEWER EASEMENT		
UTILITY EASEMENT		
PERMANENT NON-EXCLUSIVE EASEMENT		
ACCESS EASEMENT		
SETBACK		
100-YR FLOODPLAIN		
SIGHT TRIANGLE		
ACCESS EASEMENT		
ACCESSIBLE ROUTE		
FIBER OPTIC W/STRUCTURE	FO	FO
GAS & METER	G	G
UNDERGROUND ELECTRIC	UE	UE
UNDERGROUND ELECTRIC PRIMARY	UEP	
UNDERGROUND ELECTRIC SECONDARY	UES	
JOINT TRENCH	JT	
TELECOM PEDESTAL AND MANHOLE		
OVERHEAD UTILITY POLES W/OVERHEAD ELECTRIC		OE
ELECTRICAL SWITCH CABINET		
ELECTRICAL TRANSFORMER		
LANDSCAPE PIPE W/DRAIN		
SANITARY SEWER W/MANHOLE	SS	SS
SANITARY SERVICE W/CLEANOUT		
IRRIGATION/RAW WATER	RW	RW
WATER LINE	8W	W
WATER SERVICE W/ MANHOLE		
STORM LINE W/ MANHOLE & FES		ST
RETAINING WALL		
FIRE HYDRANT		
BEND (11.25°, 22.5°, 45°)		
TEE, SWIVEL TEE, REDUCER, CROSS, GATE VALVE		
AIR RELEASE VALVE & VAULT W/VENT PIPE		
RAILROAD TRACKS		
FENCE (WIRE)		
FENCE (CHAINLINK)		
HANDRAIL		
GUARDRAIL		
ADA RAMP		
SIGN		
STREET LIGHT		
CDOT CURB RAMP TYPE DESIGNATION	① ②	

PROFESSIONAL ENGINEER CERTIFICATION

I HEREBY AFFIRM THAT THESE FINAL CONSTRUCTION PLANS WERE PREPARED UNDER MY DIRECT SUPERVISION, IN ACCORDANCE WITH ALL APPLICABLE TOWN OF CASTLE ROCK AND STATE OF COLORADO STANDARDS AND STATUTES, RESPECTIVELY; AND THAT I AM FULLY RESPONSIBLE FOR ALL DESIGN AND REVISIONS RELATIVE TO SAID PLANS.

COLORADO LICENSED JOHN D. O'ROURKE 43327 05/01/2025 PROFESSIONAL ENGINEER

JOHN D O'ROURKE, P.E. #43327 DATE

TOWN OF CASTLE ROCK APPROVAL

PLANS ARE HEREBY APPROVED FOR ONE YEAR FROM DATE OF DEVELOPMENT SERVICES APPROVAL

Approved By: Town of Castle Rock Colorado — DEVELOPMENT SERVICES APPROVED

By jkirkpatrick on 05/01/2025

APPROVED-CD25-0015 Plans.pdf

Record Document on File

Development Services Date

Know what's below. Call before you dig.

DESIGNED BY: JTKR
CHECKED BY: JDO
DRAWN BY: JTKR

ISSUE DATE: 04-08-2025	
DATE	REVISION COMMENTS
04-25-2025	PER TOWN COMMENTS

HARRIS KOCHER SMITH
1120 Lincoln Street, Suite 1000
Denver, Colorado 80203
P: 303.623.6300 F: 303.623.6311
HarrisKocherSmith.com

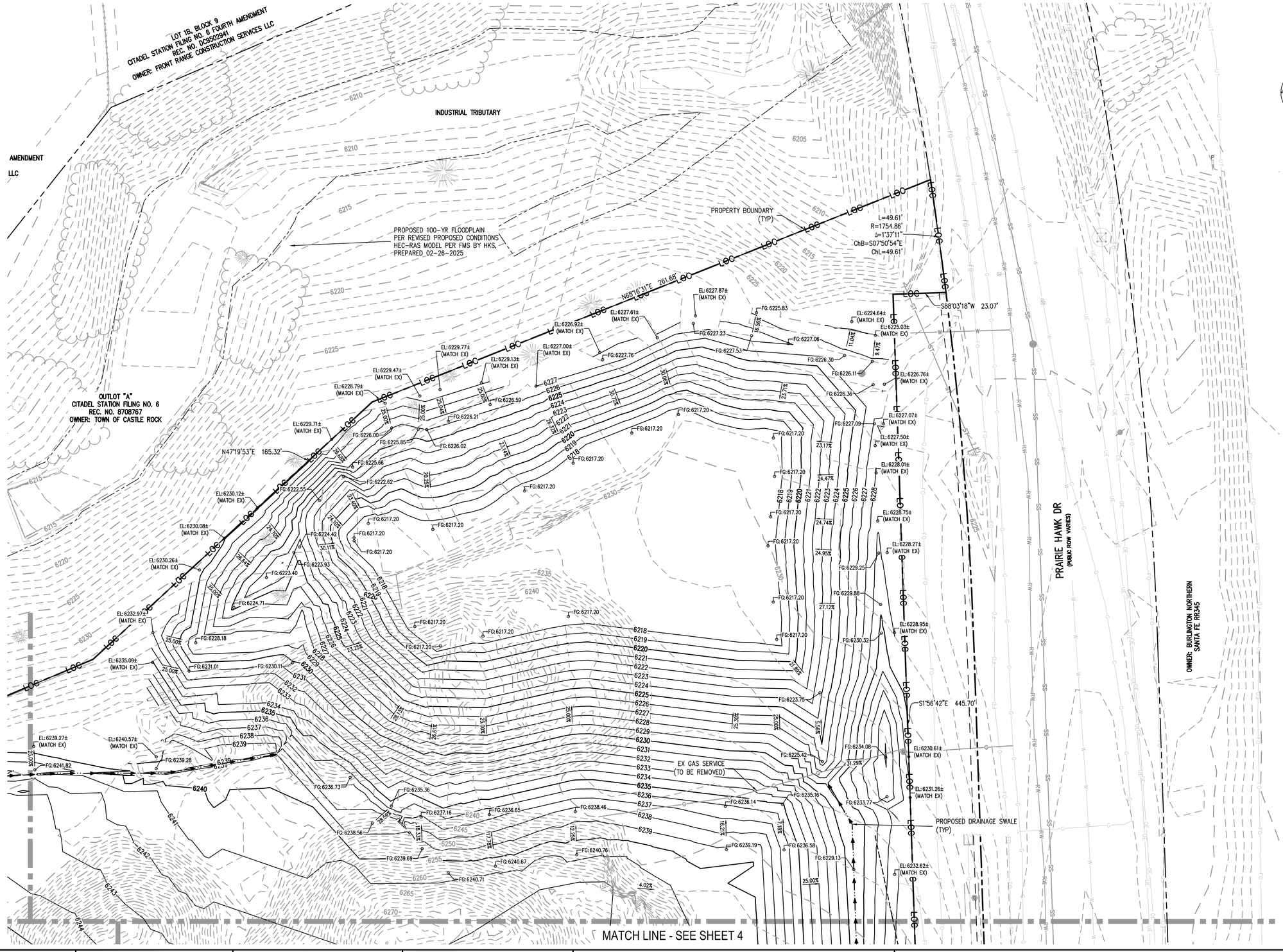
CONFLUENCE COcompanies, LLC

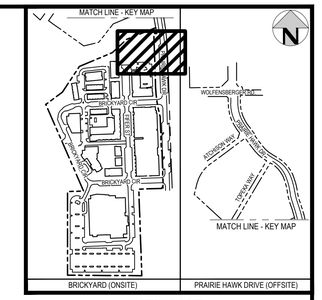
THE BRICKYARD - EARLY GRADING
GENERAL NOTES

PROJECT #: 200726
SHEET NUMBER
2
2 OF 14

FILEPATH: P:\2020\200726\ENGINEERING\GRADING\EARLY GRADING\CD - COVER SHEET.DWG LAYOUT: LAYOUT2
5 XREFs: cd-stamp[U], cd - cr approval block, cd - cr pe certification block, legends, vicinity map - master
PLOTTED: THU 05/01/25 2:31:13P BY: JTROBBINS

NO CHANGES ARE TO BE MADE TO THIS DRAWING WITHOUT WRITTEN PERMISSION OF HARRIS KOCHER SMITH.





KEY MAP

GENERAL GRADING NOTES:

1. ALL GRADES ARE FINISHED GRADE, UNLESS OTHERWISE NOTED.
2. ALL GRADES FOR WALLS ARE FINISHED GRADE ELEVATIONS AT BOTTOM OF FRONT FACE (BW) AND TOP-BACK OF WALL (TW). THE WALL ELEVATIONS DO NOT INDICATE FOUNDATION DEPTHS OR ELEVATIONS. RETAINING WALL DETAILS SHALL BE PROVIDED BY OTHERS.
3. SITE GRADING SHALL BE PERFORMED IN ACCORDANCE WITH THESE PLANS AND SPECIFICATIONS, AND THE RECOMMENDATIONS SET FORTH IN THE GEOTECHNICAL ENGINEERING REPORT.
4. ALL RETAINING WALLS OVER 4-FEET, INCLUDING FOOTERS, REQUIRE A BUILDING PERMIT.

PROFESSIONAL ENGINEER CERTIFICATION

I HEREBY AFFIRM THAT THESE FINAL CONSTRUCTION PLANS WERE PREPARED UNDER MY DIRECT SUPERVISION, IN ACCORDANCE WITH ALL APPLICABLE TOWN OF CASTLE ROCK AND STATE OF COLORADO STANDARDS AND STATUTES, RESPECTIVELY; AND THAT I AM FULLY RESPONSIBLE FOR ALL DESIGN AND REVISIONS RELATIVE TO SAID PLANS.

COLORADO LICENSED JOHN D. O'ROURKE 43327 05/01/2025 PROFESSIONAL ENGINEER

JOHN D O'ROURKE, P.E. #43327 DATE

TOWN OF CASTLE ROCK APPROVAL

PLANS ARE HEREBY APPROVED FOR ONE YEAR FROM DATE OF DEVELOPMENT SERVICES APPROVAL

Approved By: CASTLE ROCK COLORADO — DEVELOPMENT SERVICES APPROVED By JenKostick on 05/01/2025

APPROVED-CDDS-0015 Plans.pdf
Record Document on File

Development Services Date

Know what's below. Call before you dig.

SCALE: 1" = 20'

DESIGNED BY: AS
CHECKED BY: JDO
DRAWN BY: AS

ISSUE DATE: 04-08-2025

DATE	REVISION COMMENTS
04-25-2025	PER TOWN COMMENTS

HARRIS KOCHER SMITH
1120 Lincoln Street, Suite 1000
Denver, Colorado 80203
P: 303.623.6300 F: 303.623.6311
HarrisKocherSmith.com

CONFLUENCE COMPANIES, LLC

THE BRICKYARD - EARLY GRADING
EARLY GRADING PLAN

PROJECT #: 200726
SHEET NUMBER
3
3 OF 14

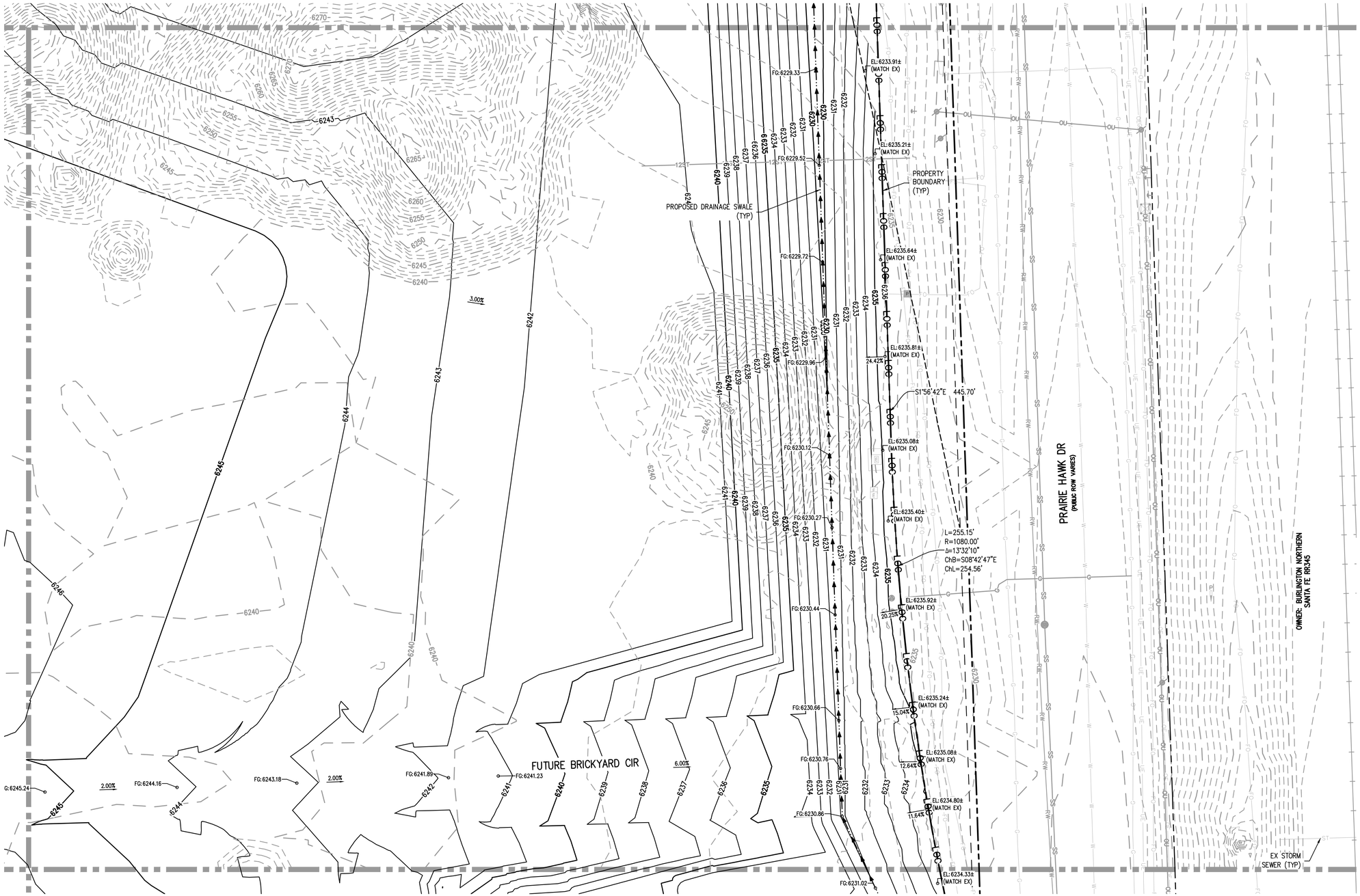
FILEPATH: P:\2020\20077366\ENGINEERING\GRADING\EARLY GRADING\CD_EARLY GRADING PLAN.DWG LAYOUT: LAYOUT1
13 XREFs: cd_-_cr pe certification block, cd_-_cr approval block, e-base, e-legal, e-util, early grading[U], fg - overlot[U], keymap, p-base, p-roadway[U], p-base[U], p-legal, p-roadway[U], p-util[U]
PLOTTED: THU 05/01/25 2:32:13P BY: JT ROBBINS

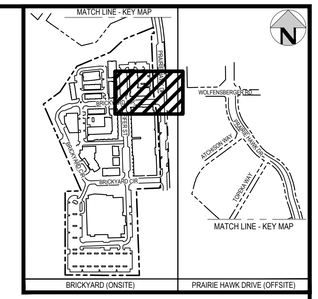
NO CHANGES ARE TO BE MADE TO THIS DRAWING WITHOUT WRITTEN PERMISSION OF HARRIS KOCHER SMITH.

MATCH LINE - SEE SHEET 3

MATCH LINE - SEE SHEET 10

MATCH LINE - SEE SHEET 5





KEY MAP

GENERAL GRADING NOTES:

1. ALL GRADES ARE FINISHED GRADE, UNLESS OTHERWISE NOTED.
2. ALL GRADES FOR WALLS ARE FINISHED GRADE ELEVATIONS AT BOTTOM OF FRONT FACE (BW) AND TOP-BACK OF WALL (TW). THE WALL ELEVATIONS DO NOT INDICATE FOUNDATION DEPTHS OR ELEVATIONS. RETAINING WALL DETAILS SHALL BE PROVIDED BY OTHERS.
3. SITE GRADING SHALL BE PERFORMED IN ACCORDANCE WITH THESE PLANS AND SPECIFICATIONS, AND THE RECOMMENDATIONS SET FORTH IN THE GEOTECHNICAL ENGINEERING REPORT.
4. ALL RETAINING WALLS OVER 4-FEET, INCLUDING FOOTERS, REQUIRE A BUILDING PERMIT.

PROFESSIONAL ENGINEER CERTIFICATION

I HEREBY AFFIRM THAT THESE FINAL CONSTRUCTION PLANS WERE PREPARED UNDER MY DIRECT SUPERVISION, IN ACCORDANCE WITH ALL APPLICABLE TOWN OF CASTLE ROCK AND STATE OF COLORADO STANDARDS AND STATUTES, RESPECTIVELY; AND THAT I AM FULLY RESPONSIBLE FOR ALL DESIGN AND REVISIONS RELATIVE TO SAID PLANS.

COLORADO LICENSED JOHN D. O'ROURKE 43327 05/01/2025 PROFESSIONAL ENGINEER

JOHN D O'ROURKE, P.E. #43327 DATE

TOWN OF CASTLE ROCK APPROVAL

PLANS ARE HEREBY APPROVED FOR ONE YEAR FROM DATE OF DEVELOPMENT SERVICES APPROVAL

Approved By: Town of Castle Rock Colorado — DEVELOPMENT SERVICES APPROVED

By jkirkpatrick on 05/01/2025

APPROVED-CDZ5-0015 Plans.pdf

Record Document on File

Development Services Date

Know what's below. Call before you dig.

SCALE: 1" = 20'

DESIGNED BY: AS
CHECKED BY: JDO
DRAWN BY: AS

ISSUE DATE: 04-08-2025	
DATE	REVISION COMMENTS
04-25-2025	PER TOWN COMMENTS

HARRIS KOCHER SMITH
1120 Lincoln Street, Suite 1000
Denver, Colorado 80203
P: 303.623.6300 F: 303.623.6311
HarrisKocherSmith.com

CONFLUENCE COMPANIES, LLC

THE BRICKYARD - EARLY GRADING

EARLY GRADING PLAN

PROJECT #: 200726

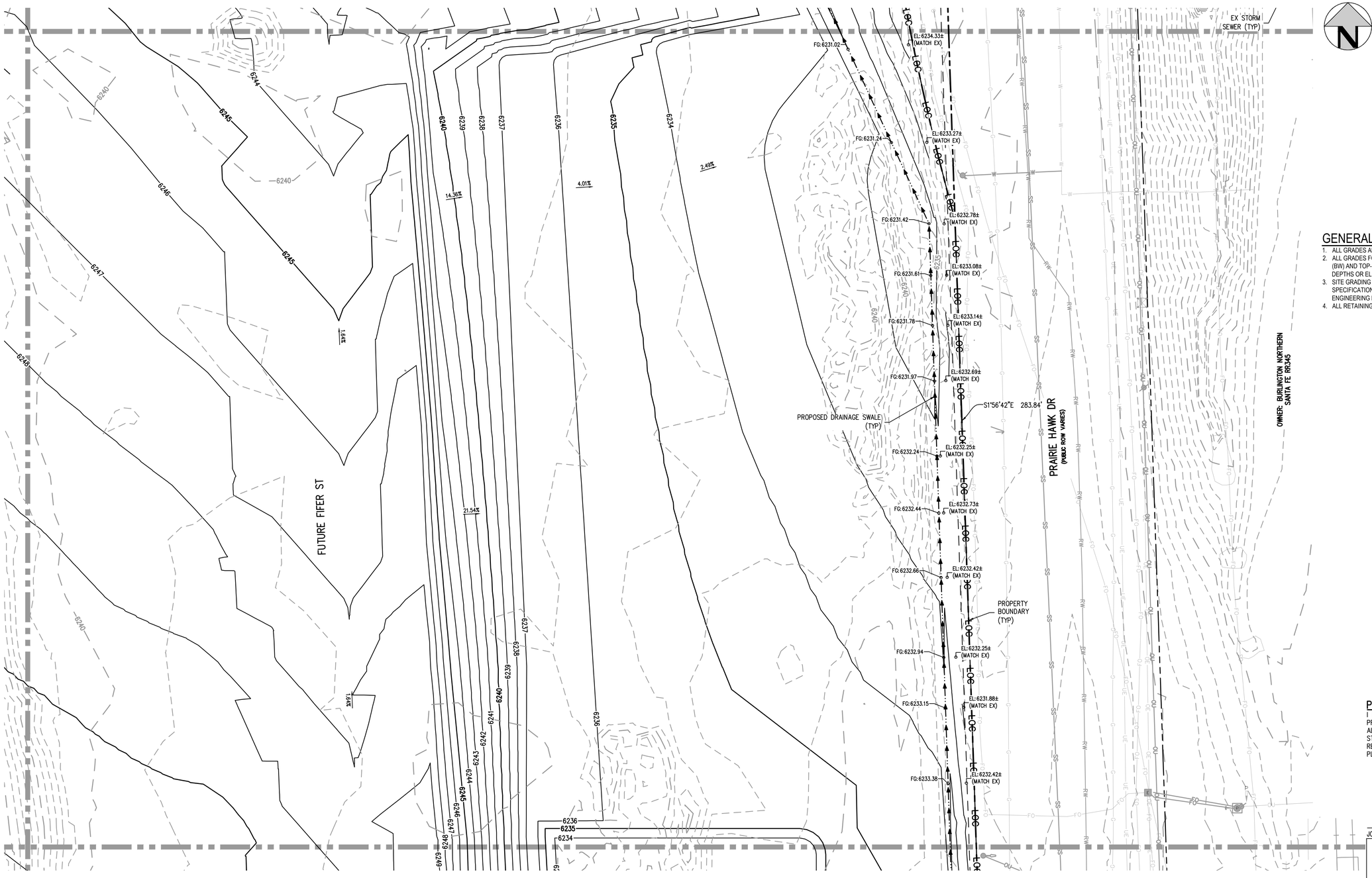
SHEET NUMBER

4

FILEPATH: P:\2020\200726\ENGINEERING\GRADING\EARLY GRADING\GCD - EARLY GRADING PLAN.DWG LAYOUT: LAYOUT2
13 XREFs: cd - cl' pp approval block, cd - cl' pp certification block, e-base, e-legal, e-util, early grading[U]_fg - overlot[U], keymap, p-base-praxis[U], p-base[U], p-legal, p-roadway[U], p-util[U]
PLOTTED: THU 05/01/25 2:32:20P BY: JT ROBBINS

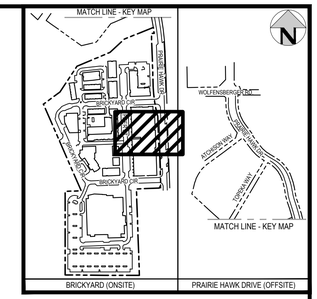
NO CHANGES ARE TO BE MADE TO THIS DRAWING WITHOUT WRITTEN PERMISSION OF HARRIS KOCHER SMITH.

MATCH LINE - SEE SHEET 4



MATCH LINE - SEE SHEET 11

MATCH LINE - SEE SHEET 6



KEY MAP

GENERAL GRADING NOTES:

1. ALL GRADES ARE FINISHED GRADE, UNLESS OTHERWISE NOTED.
2. ALL GRADES FOR WALLS ARE FINISHED GRADE ELEVATIONS AT BOTTOM OF FRONT FACE (BW) AND TOP-BACK OF WALL (TW). THE WALL ELEVATIONS DO NOT INDICATE FOUNDATION DEPTHS OR ELEVATIONS. RETAINING WALL DETAILS SHALL BE PROVIDED BY OTHERS.
3. SITE GRADING SHALL BE PERFORMED IN ACCORDANCE WITH THESE PLANS AND SPECIFICATIONS, AND THE RECOMMENDATIONS SET FORTH IN THE GEOTECHNICAL ENGINEERING REPORT.
4. ALL RETAINING WALLS OVER 4-FEET, INCLUDING FOOTERS, REQUIRE A BUILDING PERMIT.

PROFESSIONAL ENGINEER CERTIFICATION

I HEREBY AFFIRM THAT THESE FINAL CONSTRUCTION PLANS WERE PREPARED UNDER MY DIRECT SUPERVISION, IN ACCORDANCE WITH ALL APPLICABLE TOWN OF CASTLE ROCK AND STATE OF COLORADO STANDARDS AND STATUTES, RESPECTIVELY; AND THAT I AM FULLY RESPONSIBLE FOR ALL DESIGN AND REVISIONS RELATIVE TO SAID PLANS.

COLORADO LICENSED JOHN D O'ROURKE 43327 05/01/2025 PROFESSIONAL ENGINEER

JOHN D O'ROURKE, P.E. #43327 DATE

TOWN OF CASTLE ROCK APPROVAL

PLANS ARE HEREBY APPROVED FOR ONE YEAR FROM DATE OF DEVELOPMENT SERVICES APPROVAL

Approved By: CASTLE ROCK COLORADO — DEVELOPMENT SERVICES APPROVED

By jkirkpatrick on 05/01/2025

APPROVED-CD25-0015 Plans.pdf
Record Document on File

Development Services Date

Know what's below. Call before you dig. 811

20 0 20 40
SCALE: 1" = 20'

DESIGNED BY: AS
CHECKED BY: JDO
DRAWN BY: AS

ISSUE DATE: 04-08-2025

DATE	REVISION COMMENTS
04-25-2025	PER TOWN COMMENTS

HARRIS KOCHER SMITH
1120 Lincoln Street, Suite 1000
Denver, Colorado 80203
P: 303.623.6300 F: 303.623.6311
HarrisKocherSmith.com

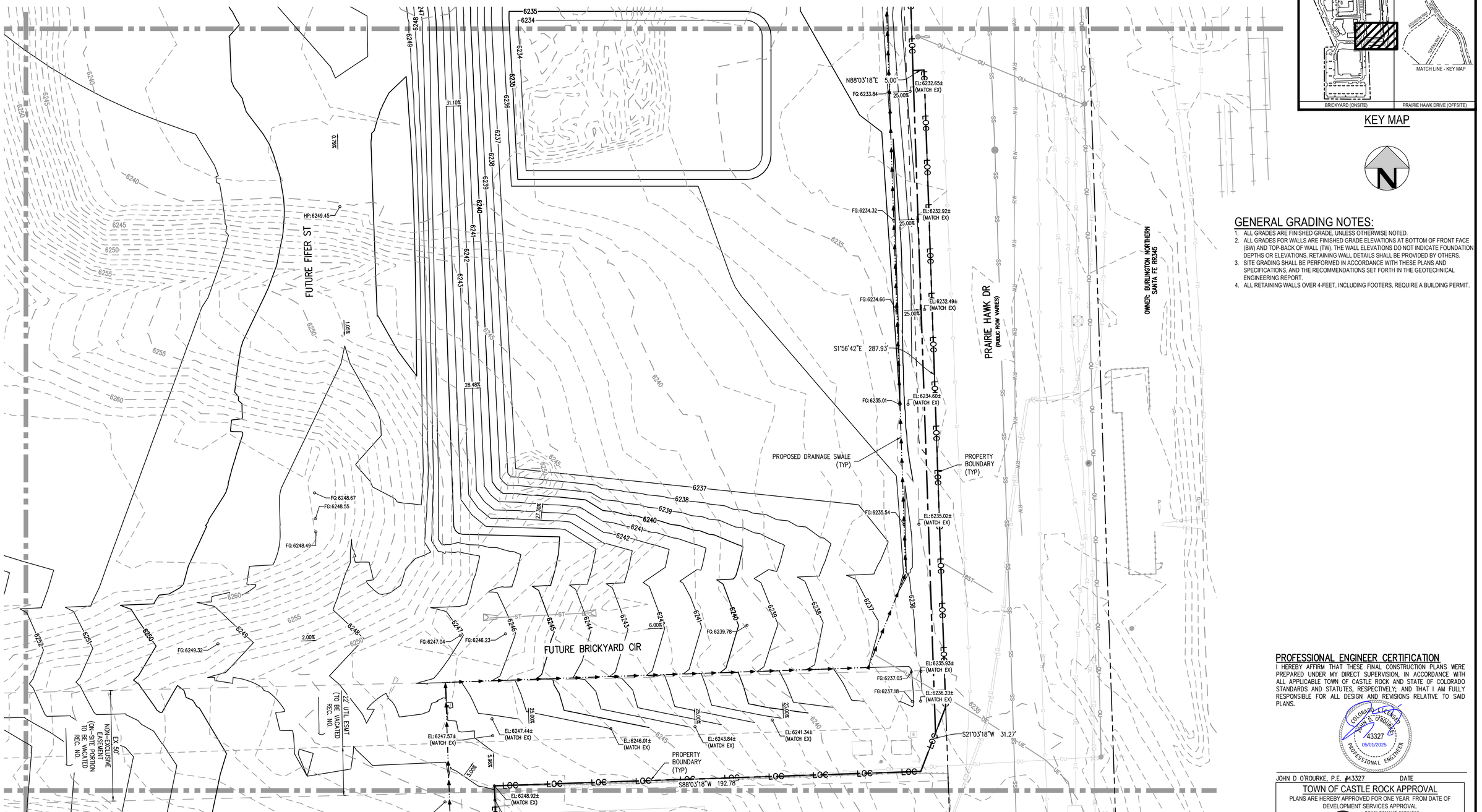
CONFLUENCE COMPANIES, LLC

THE BRICKYARD - EARLY GRADING
EARLY GRADING PLAN

PROJECT #: 200726
SHEET NUMBER
5
5 OF 14

FILEPATH: P:\2020\20072\6ENGINEERING\GRADING\EARLY GRADING\CD_EARLY GRADING PLAN.DWG, LAYOUT: LAYOUT3
13 XREFs: cd - cr pe certification block, cd - cr pe certification block, e-base, e-legal, e-util, early grading[U], fg - overlot[U], keymap, p-base-prasis[U], p-base[U], p-legal, p-roadway[U], p-util[U]
PLOTTED: THU 05/01/25 2:32:29P BY: JT ROBBINS

NO CHANGES ARE TO BE MADE TO THIS DRAWING WITHOUT WRITTEN PERMISSION OF HARRIS KOCHER SMITH.



KEY MAP

GENERAL GRADING NOTES:

1. ALL GRADES ARE FINISHED GRADE, UNLESS OTHERWISE NOTED.
2. ALL GRADES FOR WALLS ARE FINISHED GRADE ELEVATIONS AT BOTTOM OF FRONT FACE (BW) AND TOP-BACK OF WALL (TW). THE WALL ELEVATIONS DO NOT INDICATE FOUNDATION DEPTHS OR ELEVATIONS. RETAINING WALL DETAILS SHALL BE PROVIDED BY OTHERS.
3. SITE GRADING SHALL BE PERFORMED IN ACCORDANCE WITH THESE PLANS AND SPECIFICATIONS, AND THE RECOMMENDATIONS SET FORTH IN THE GEOTECHNICAL ENGINEERING REPORT.
4. ALL RETAINING WALLS OVER 4-FEET, INCLUDING FOOTERS, REQUIRE A BUILDING PERMIT.

PROFESSIONAL ENGINEER CERTIFICATION

I HEREBY AFFIRM THAT THESE FINAL CONSTRUCTION PLANS WERE PREPARED UNDER MY DIRECT SUPERVISION, IN ACCORDANCE WITH ALL APPLICABLE TOWN OF CASTLE ROCK AND STATE OF COLORADO STANDARDS AND STATUTES, RESPECTIVELY; AND THAT I AM FULLY RESPONSIBLE FOR ALL DESIGN AND REVISIONS RELATIVE TO SAID PLANS.

COLORADO LICENSED JOHN D. O'ROURKE 43327 05/01/2025 PROFESSIONAL ENGINEER

JOHN D O'ROURKE, P.E. #43327 DATE

TOWN OF CASTLE ROCK APPROVAL

PLANS ARE HEREBY APPROVED FOR ONE YEAR FROM DATE OF DEVELOPMENT SERVICES APPROVAL

Approved By: DEVELOPMENT SERVICES APPROVED
By jkirkpatrick on 05/01/2025
APPROVED-CD25-0015 Plans.pdf
Record Document on File

Development Services Date

Know what's below. Call before you dig.

SCALE: 1" = 20'

DESIGNED BY: AS
CHECKED BY: JDO
DRAWN BY: AS

ISSUE DATE: 04-08-2025

DATE	REVISION COMMENTS
04-25-2025	PER TOWN COMMENTS

HARRIS KOCHER SMITH
1120 Lincoln Street, Suite 1000
Denver, Colorado 80203
P: 303.623.6300 F: 303.623.6311
HarrisKocherSmith.com

CONFLUENCE COMPANIES, LLC

THE BRICKYARD - EARLY GRADING
EARLY GRADING PLAN

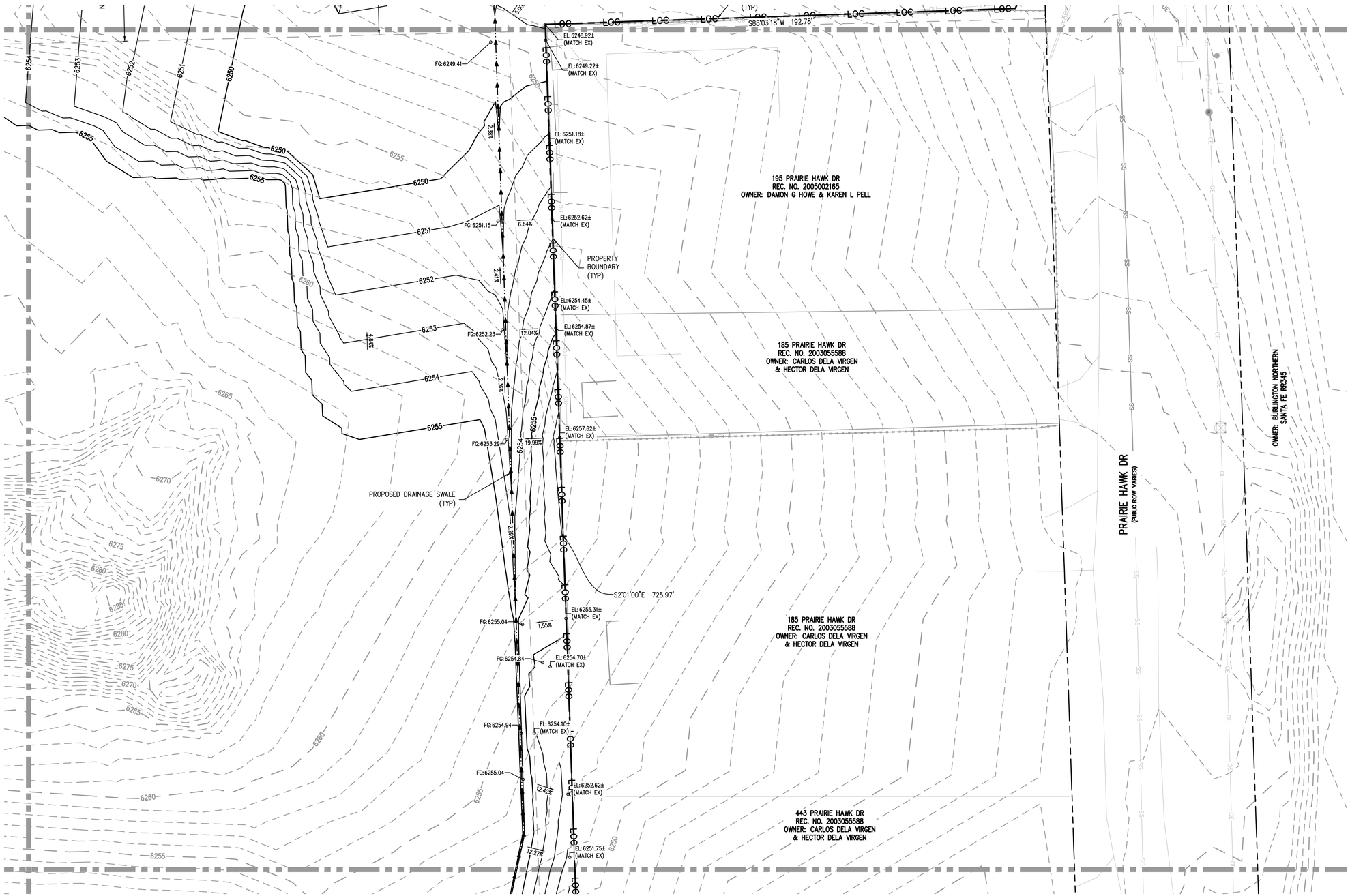
PROJECT #: 200726
SHEET NUMBER
6
6 OF 14

FILEPATH: P:\2020\200726\ENGINEERING\GRADING\EARLY GRADING\EARLY GRADING PLAN.DWG LAYOUT: LAYOUT4
13 XREFs: cd - cr approval block, cd - cr pe certification block, e-base, e-legal, e-util, early grading[U], fg - overlot[U], keymap, p-base-praxis[U], p-base[U], p-legal, p-roadway[U], p-util[U]
PLOTTED: THU 05/01/25 2:32:30P BY: JT ROBBINS

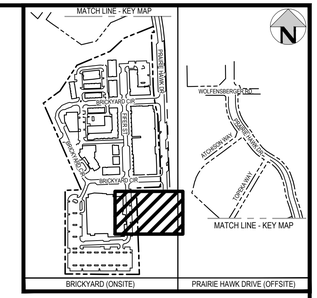
NO CHANGES ARE TO BE MADE TO THIS DRAWING WITHOUT WRITTEN PERMISSION OF HARRIS KOCHER SMITH.

MATCH LINE - SEE SHEET 13

MATCH LINE - SEE SHEET 6



MATCH LINE - SEE SHEET 8



KEY MAP

GENERAL GRADING NOTES:

1. ALL GRADES ARE FINISHED GRADE, UNLESS OTHERWISE NOTED.
2. ALL GRADES FOR WALLS ARE FINISHED GRADE ELEVATIONS AT BOTTOM OF FRONT FACE (BW) AND TOP-BACK OF WALL (TW). THE WALL ELEVATIONS DO NOT INDICATE FOUNDATION DEPTHS OR ELEVATIONS. RETAINING WALL DETAILS SHALL BE PROVIDED BY OTHERS.
3. SITE GRADING SHALL BE PERFORMED IN ACCORDANCE WITH THESE PLANS AND SPECIFICATIONS, AND THE RECOMMENDATIONS SET FORTH IN THE GEOTECHNICAL ENGINEERING REPORT.
4. ALL RETAINING WALLS OVER 4-FEET, INCLUDING FOOTERS, REQUIRE A BUILDING PERMIT.

PROFESSIONAL ENGINEER CERTIFICATION

I HEREBY AFFIRM THAT THESE FINAL CONSTRUCTION PLANS WERE PREPARED UNDER MY DIRECT SUPERVISION, IN ACCORDANCE WITH ALL APPLICABLE TOWN OF CASTLE ROCK AND STATE OF COLORADO STANDARDS AND STATUTES, RESPECTIVELY; AND THAT I AM FULLY RESPONSIBLE FOR ALL DESIGN AND REVISIONS RELATIVE TO SAID PLANS.

COLORADO LICENSED JOHN D. O'ROURKE 43327 05/01/2025 PROFESSIONAL ENGINEER

JOHN D O'ROURKE, P.E. #43327 DATE

TOWN OF CASTLE ROCK APPROVAL

PLANS ARE HEREBY APPROVED FOR ONE YEAR FROM DATE OF DEVELOPMENT SERVICES APPROVAL

Approved By: Town of Castle Rock Colorado — DEVELOPMENT SERVICES APPROVED
By jkirkpatrick on 05/01/2025
APPROVED-CD25-0015 Plans.pdf
Record Document on File

Development Services Date

Know what's below. Call before you dig.

20 0 20 40
SCALE: 1" = 20'

DESIGNED BY: AS
CHECKED BY: JDO
DRAWN BY: AS

ISSUE DATE: 04-08-2025

DATE	REVISION COMMENTS
04-25-2025	PER TOWN COMMENTS

HARRIS KOCHER SMITH
1120 Lincoln Street, Suite 1000
Denver, Colorado 80203
P: 303.623.6300 F: 303.623.6311
HarrisKocherSmith.com

CONFLUENCE COMPANIES, LLC

THE BRICKYARD - EARLY GRADING
EARLY GRADING PLAN

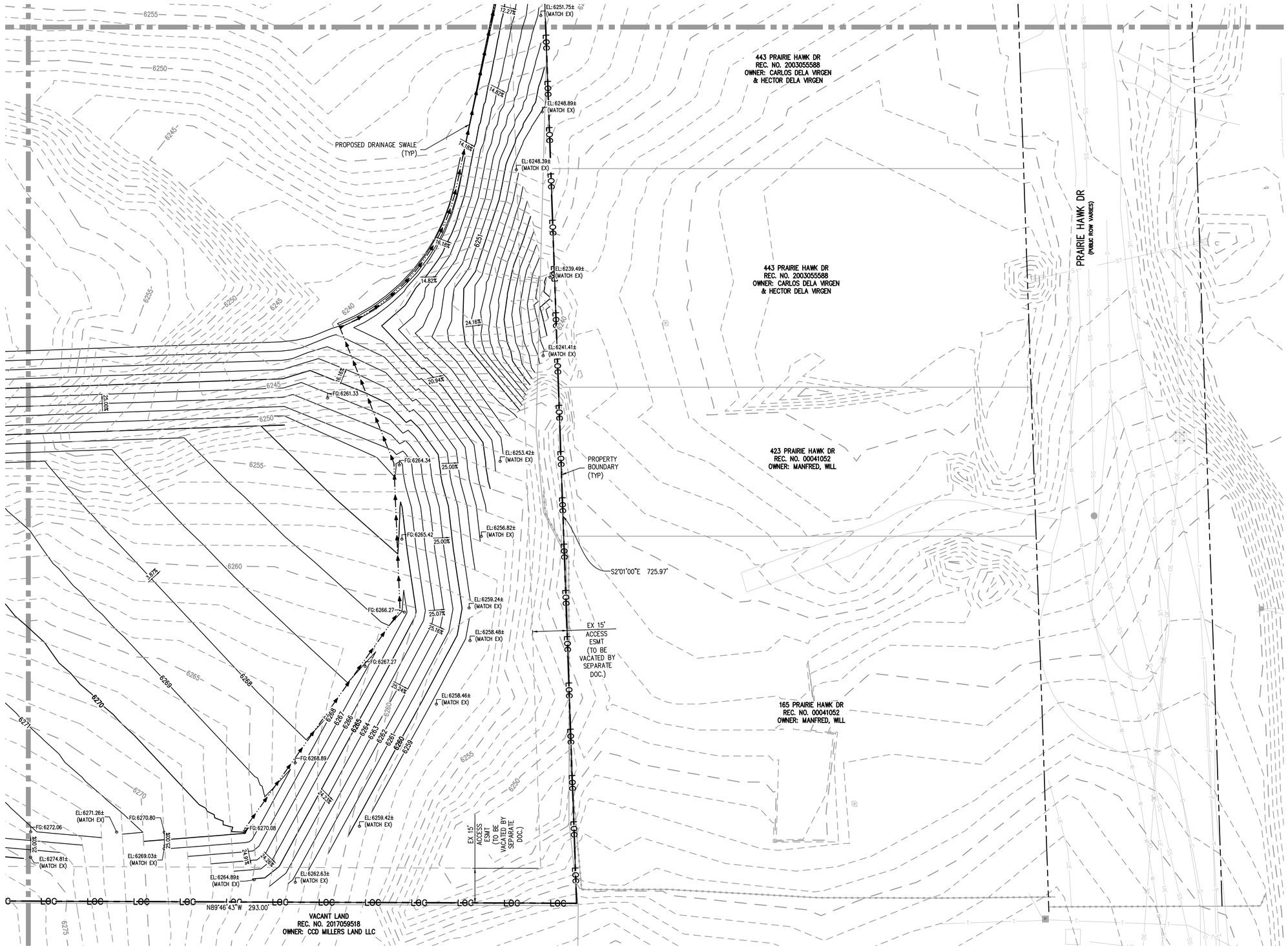
PROJECT #: 200726
SHEET NUMBER
7
7 OF 14

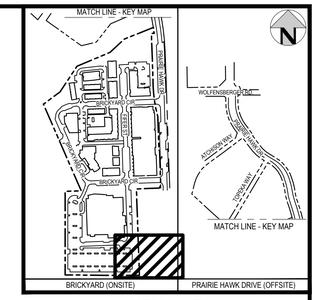
FILEPATH: P:\2020\200726\ENGINEERING\GRADING\EARLY GRADING\CD - EARLY GRADING PLAN.DWG LAYOUT: LAYOUT5
13 XREFs: cd - cr approval block, cd - cr pe certification block, e-base, e-legal, e-util, early grading[U], fg - overlot[U], keymap, p-base-praxis[U], p-base[U], p-legal, p-roadway[U], p-util[U]
PLOTTED: THU 05/01/25 2:32:35P BY: JT ROBBINS

NO CHANGES ARE TO BE MADE TO THIS DRAWING WITHOUT WRITTEN PERMISSION OF HARRIS KOCHER SMITH.

MATCH LINE - SEE SHEET 7

MATCH LINE - SEE SHEET 14





KEY MAP

GENERAL GRADING NOTES:

1. ALL GRADES ARE FINISHED GRADE, UNLESS OTHERWISE NOTED.
2. ALL GRADES FOR WALLS ARE FINISHED GRADE ELEVATIONS AT BOTTOM OF FRONT FACE (BW) AND TOP-BACK OF WALL (TW). THE WALL ELEVATIONS DO NOT INDICATE FOUNDATION DEPTHS OR ELEVATIONS. RETAINING WALL DETAILS SHALL BE PROVIDED BY OTHERS.
3. SITE GRADING SHALL BE PERFORMED IN ACCORDANCE WITH THESE PLANS AND SPECIFICATIONS, AND THE RECOMMENDATIONS SET FORTH IN THE GEOTECHNICAL ENGINEERING REPORT.
4. ALL RETAINING WALLS OVER 4-FEET, INCLUDING FOOTERS, REQUIRE A BUILDING PERMIT.

PROFESSIONAL ENGINEER CERTIFICATION

I HEREBY AFFIRM THAT THESE FINAL CONSTRUCTION PLANS WERE PREPARED UNDER MY DIRECT SUPERVISION, IN ACCORDANCE WITH ALL APPLICABLE TOWN OF CASTLE ROCK AND STATE OF COLORADO STANDARDS AND STATUTES, RESPECTIVELY; AND THAT I AM FULLY RESPONSIBLE FOR ALL DESIGN AND REVISIONS RELATIVE TO SAID PLANS.

COLORADO LICENSED
JOHN D O'ROURKE
43327
05/01/2025
PROFESSIONAL ENGINEER

JOHN D O'ROURKE, P.E. #43327 DATE

TOWN OF CASTLE ROCK APPROVAL

PLANS ARE HEREBY APPROVED FOR ONE YEAR FROM DATE OF DEVELOPMENT SERVICES APPROVAL

Approved By: Town of Castle Rock Colorado — DEVELOPMENT SERVICES APPROVED
By jkirkpatrick on 05/01/2025
APPROVED-CD25-0015 Plans.pdf
Record Document on File

Development Services Date

811 Know what's below. Call before you dig.

20 0 20 40
SCALE: 1" = 20'

DESIGNED BY: AS
CHECKED BY: JDO
DRAWN BY: AS

ISSUE DATE: 04-08-2025

DATE	REVISION COMMENTS
04-25-2025	PER TOWN COMMENTS

HARRIS KOCHER SMITH
1120 Lincoln Street, Suite 1000
Denver, Colorado 80203
P: 303.623.6300 F: 303.623.6311
HarrisKocherSmith.com

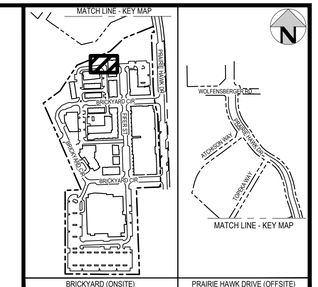
CONFLUENCE COMPANIES, LLC

THE BRICKYARD - EARLY GRADING
EARLY GRADING PLAN

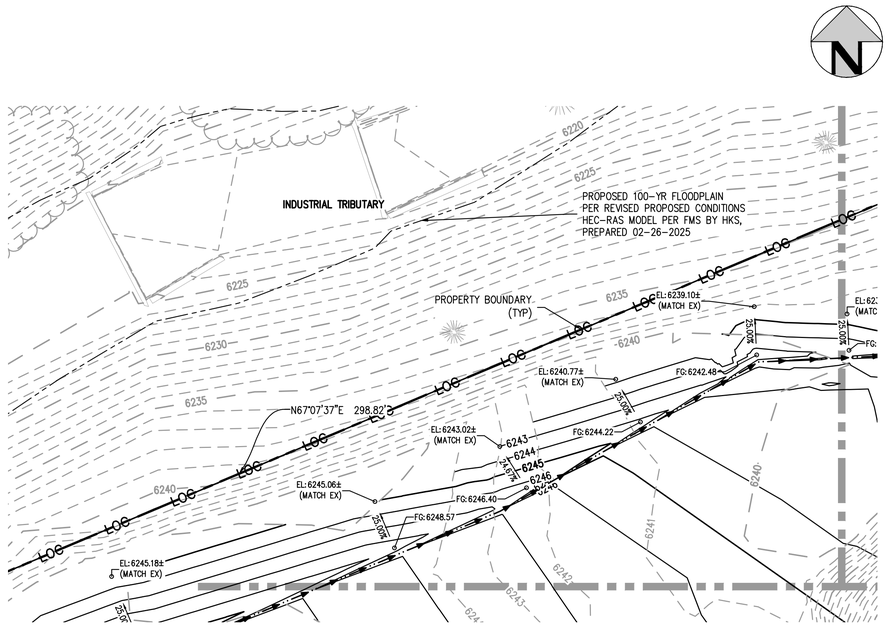
PROJECT #: 200726
SHEET NUMBER
8
8 OF 14

FILEPATH: P:\2020\200726\ENGINEERING\GRADING\EARLY GRADING\CD_EARLY GRADING PLAN.DWG LAYOUT: LAYOUT6
13 XREFs: cd - c' approval block, cd - c' pe certification block, e-base, e-legal, e-util, early grading[U], fg - overlot[U], keymap, p-base-praxis[U], p-base[U], p-legal, p-roadway[U], p-util[U]
PLOTTED: THU 05/01/25 2:32:40P BY: JT ROBBINS

NO CHANGES ARE TO BE MADE TO THIS DRAWING WITHOUT WRITTEN PERMISSION OF HARRIS KOCHER SMITH.



KEY MAP



MATCH LINE - SEE SHEET 10

GENERAL GRADING NOTES:

1. ALL GRADES ARE FINISHED GRADE, UNLESS OTHERWISE NOTED.
2. ALL GRADES FOR WALLS ARE FINISHED GRADE ELEVATIONS AT BOTTOM OF FRONT FACE (BW) AND TOP-BACK OF WALL (TW). THE WALL ELEVATIONS DO NOT INDICATE FOUNDATION DEPTHS OR ELEVATIONS. RETAINING WALL DETAILS SHALL BE PROVIDED BY OTHERS.
3. SITE GRADING SHALL BE PERFORMED IN ACCORDANCE WITH THESE PLANS AND SPECIFICATIONS, AND THE RECOMMENDATIONS SET FORTH IN THE GEOTECHNICAL ENGINEERING REPORT.
4. ALL RETAINING WALLS OVER 4-FEET, INCLUDING FOOTERS, REQUIRE A BUILDING PERMIT.

PROFESSIONAL ENGINEER CERTIFICATION

I HEREBY AFFIRM THAT THESE FINAL CONSTRUCTION PLANS WERE PREPARED UNDER MY DIRECT SUPERVISION, IN ACCORDANCE WITH ALL APPLICABLE TOWN OF CASTLE ROCK AND STATE OF COLORADO STANDARDS AND STATUTES, RESPECTIVELY; AND THAT I AM FULLY RESPONSIBLE FOR ALL DESIGN AND REVISIONS RELATIVE TO SAID PLANS.

COLORADO LICENSED JOHN D. O'ROURKE 43327 05/01/2025 PROFESSIONAL ENGINEER

JOHN D O'ROURKE, P.E. #43327 DATE

TOWN OF CASTLE ROCK APPROVAL

PLANS ARE HEREBY APPROVED FOR ONE YEAR FROM DATE OF DEVELOPMENT SERVICES APPROVAL

Approved By: Town of Castle Rock Colorado — DEVELOPMENT SERVICES APPROVED
By jkirkpatrick
on 05/01/2025
APPROVED-CD25-0015 Plans.pdf
Record Document on File

Development Services Date

Know what's below. Call before you dig.

20 0 20 40
SCALE: 1" = 20'

DESIGNED BY: AS
CHECKED BY: JDO
DRAWN BY: AS

ISSUE DATE: 04-08-2025

DATE	REVISION COMMENTS
04-25-2025	PER TOWN COMMENTS

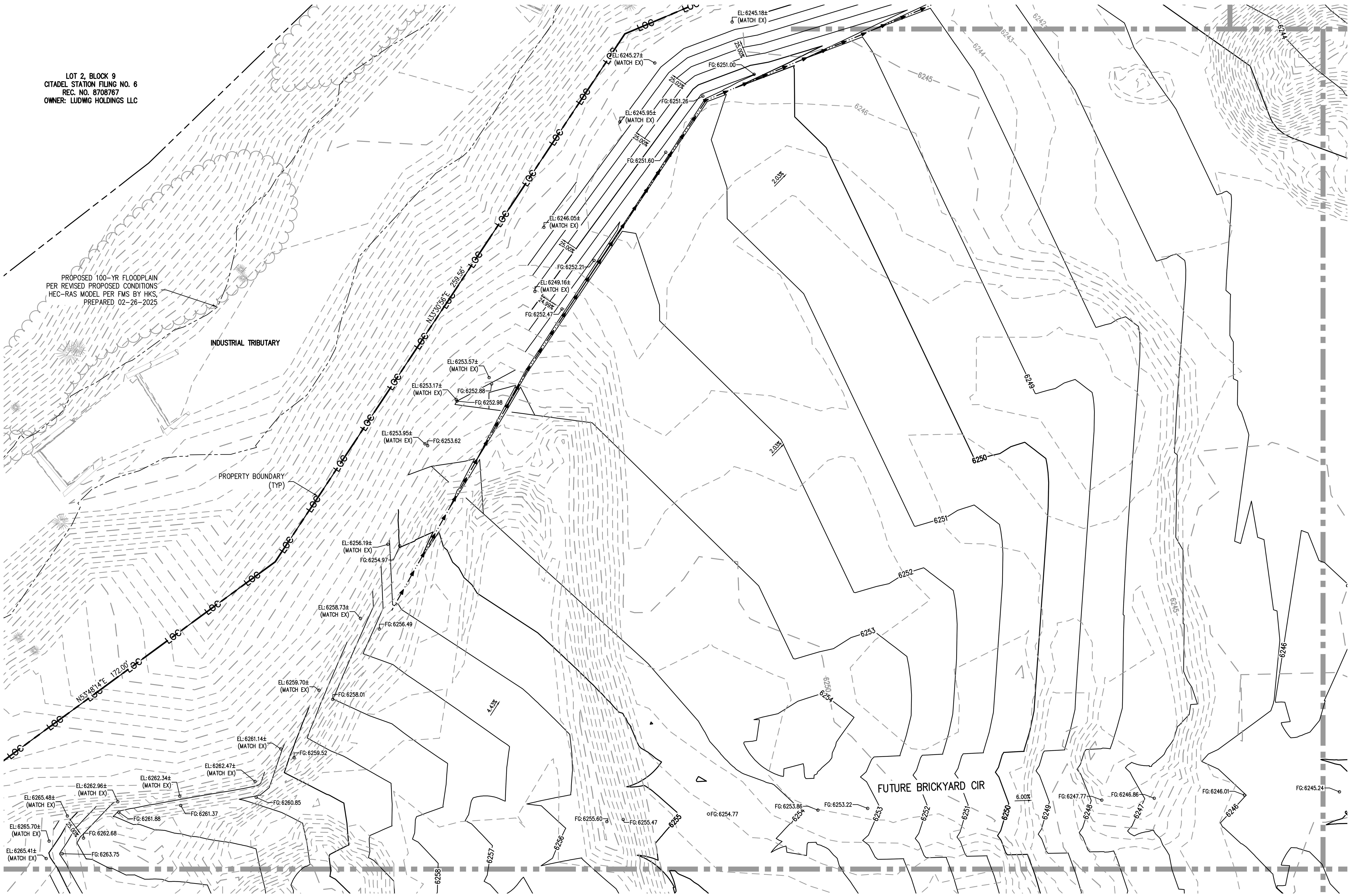
HARRIS KOCHER SMITH
1120 Lincoln Street, Suite 1000
Denver, Colorado 80203
P: 303.623.6300 F: 303.623.6311
HarrisKocherSmith.com

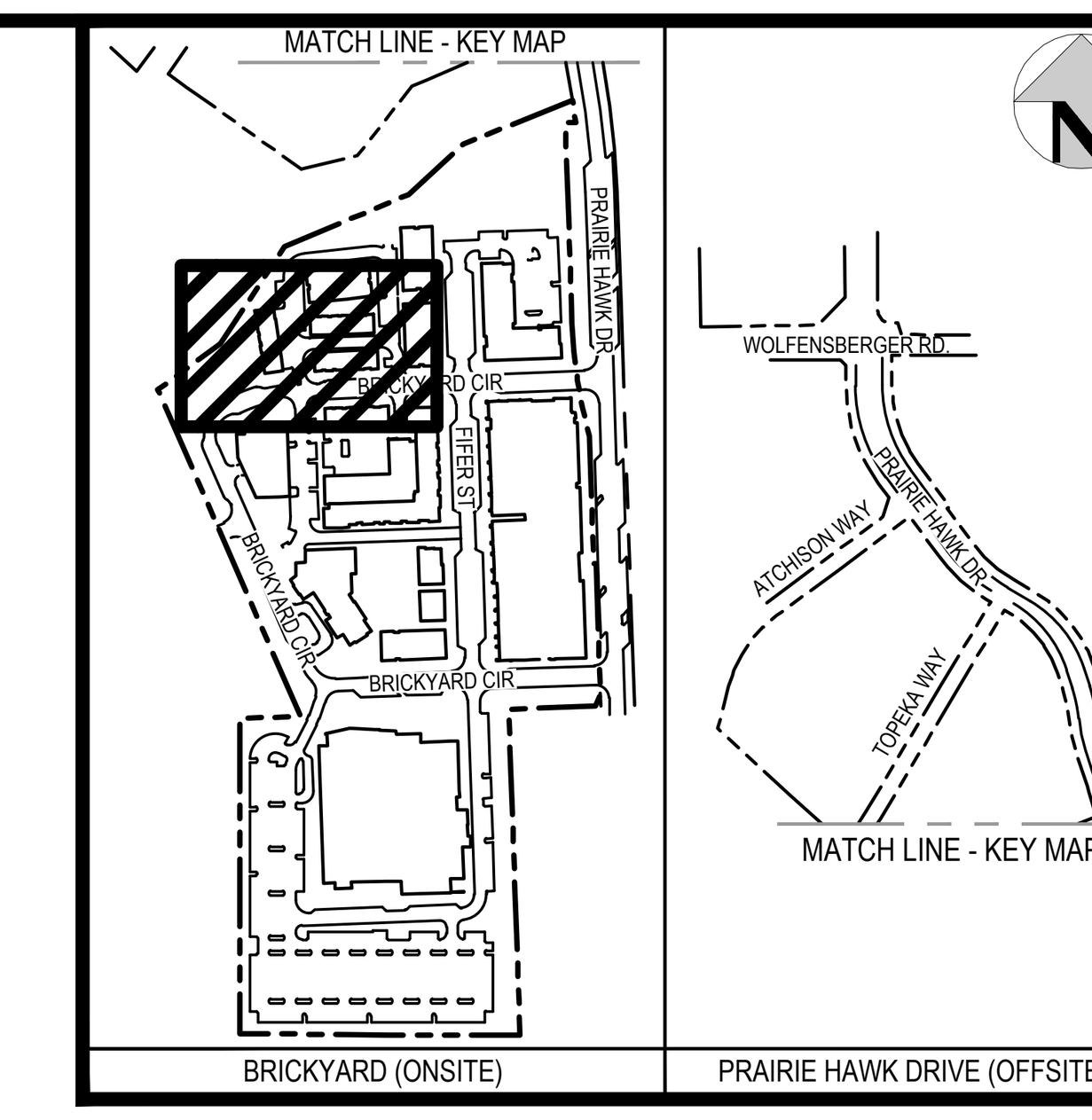
CONFLUENCE COMPANIES, LLC

THE BRICKYARD - EARLY GRADING
EARLY GRADING PLAN

PROJECT #: 200726
SHEET NUMBER
9
9 OF 14

FILEPATH: P:\2020\200726\ENGINEERING\GRADING\EARLY GRADING\CD - EARLY GRADING PLAN.DWG LAYOUT: LAYOUT7
13 XREFs: cd - cr approval block, cd - cr pe certification block, e-base, e-legal, e-util, early grading[U], fg - overlot[U], keymap, p-base-praxis[U], p-base[U], p-legal, p-roadway[U], p-util[U]
PLOTTED: THU 05/01/25 2:32:45P BY: JT ROBBINS





KEY MAP

GENERAL GRADING NOTES:

1. ALL GRADES ARE FINISHED GRADE, UNLESS OTHERWISE NOTED.
2. ALL GRADES FOR WALLS ARE FINISHED GRADE ELEVATIONS AT BOTTOM OF FRONT FACE (BW) AND TOP-BACK OF WALL (TW). THE WALL ELEVATIONS DO NOT INDICATE FOUNDATION DEPTHS OR ELEVATIONS. RETAINING WALL DETAILS SHALL BE PROVIDED BY OTHERS.
3. SITE GRADING SHALL BE PERFORMED IN ACCORDANCE WITH THESE PLANS AND SPECIFICATIONS, AND THE RECOMMENDATIONS SET FORTH IN THE GEOTECHNICAL ENGINEERING REPORT.
4. ALL RETAINING WALLS OVER 4-FEET, INCLUDING FOOTERS, REQUIRE A BUILDING PERMIT.

PROFESSIONAL ENGINEER CERTIFICATION

I HEREBY AFFIRM THAT THESE FINAL CONSTRUCTION PLANS WERE PREPARED UNDER MY DIRECT SUPERVISION, IN ACCORDANCE WITH ALL APPLICABLE TOWN OF CASTLE ROCK AND STATE OF COLORADO STANDARDS AND STATUTES, RESPECTIVELY; AND THAT I AM FULLY RESPONSIBLE FOR ALL DESIGN AND REVISIONS RELATIVE TO SAID PLANS.

COLORADO LICENSED JOHN D. O'ROURKE 43327 05/01/2025 PROFESSIONAL ENGINEER

JOHN D O'ROURKE, P.E. #43327 DATE

TOWN OF CASTLE ROCK APPROVAL

PLANS ARE HEREBY APPROVED FOR ONE YEAR FROM DATE OF DEVELOPMENT SERVICES APPROVAL

Approved By: DEVELOPMENT SERVICES APPROVED By jkirkpatrick on 05/01/2025 APPROVED-CD25-0015 Plans.pdf **Record Document on File**

Development Services Date

NO CHANGES ARE TO BE MADE TO THIS DRAWING WITHOUT WRITTEN PERMISSION OF HARRIS KOCHER SMITH

FILEPATH: P:\2020\200726\ENGINEERING\GRADING\EARLY GRADING\CD - EARLY GRADING PLAN.DWG LAYOUT: LAYOUT8
PLOTTED: THU 05/01/25 2:32:50P BY: JT ROBBINS

Know what's below. Call before you dig. 811

SCALE: 1" = 20'

DESIGNED BY: AS
CHECKED BY: JDO
DRAWN BY: AS

ISSUE DATE: 04-08-2025

DATE	REVISION COMMENTS
04-25-2025	PER TOWN COMMENTS

HARRIS KOCHER SMITH
1120 Lincoln Street, Suite 1000
Denver, Colorado 80203
P: 303.623.6300 F: 303.623.6311
HarrisKocherSmith.com

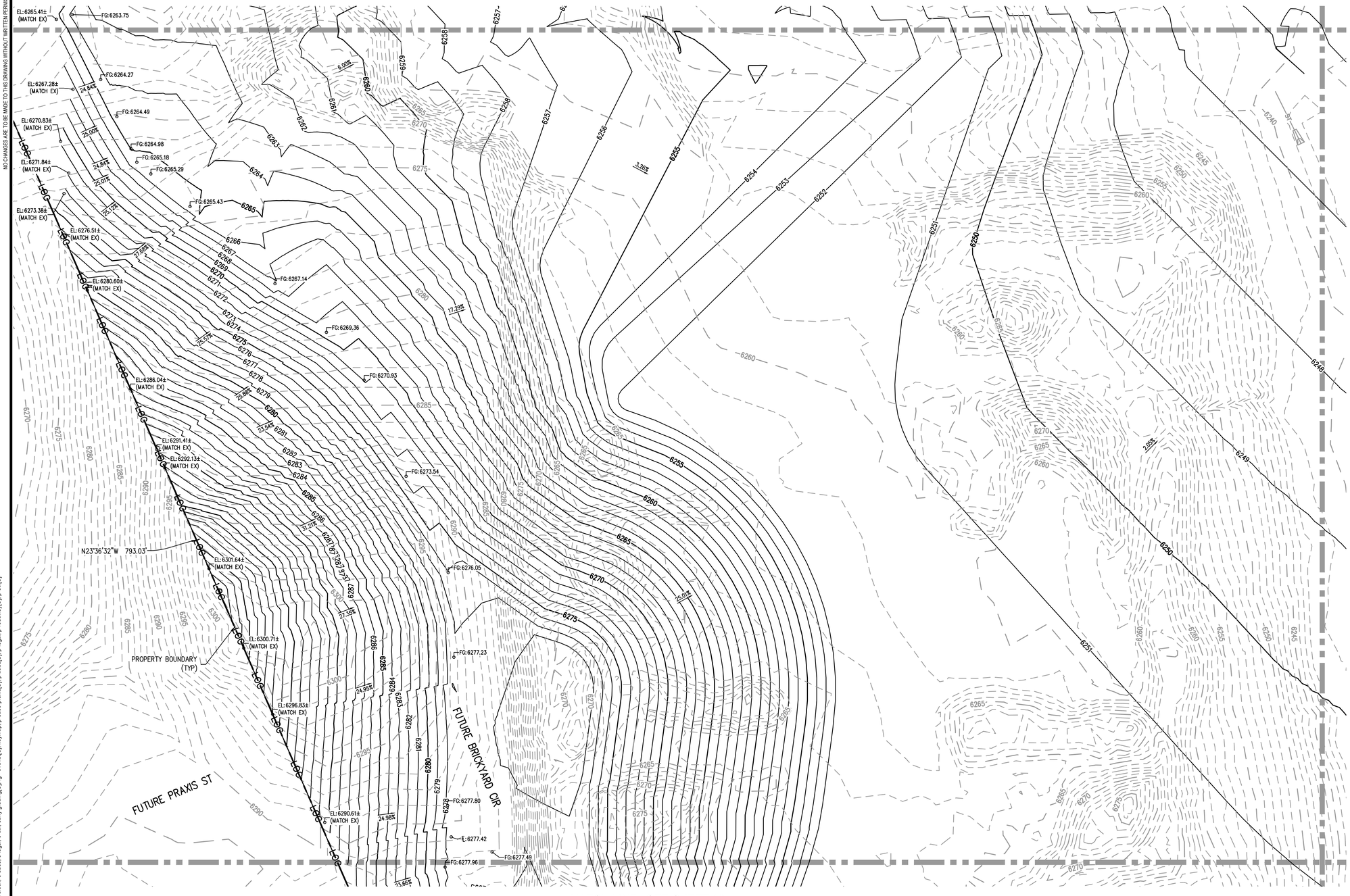
CONFLUENCE COMPANIES, LLC

THE BRICKYARD - EARLY GRADING
EARLY GRADING PLAN

PROJECT #: 200726
SHEET NUMBER
10

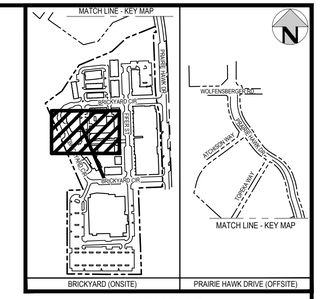
NO CHANGES ARE TO BE MADE TO THIS DRAWING WITHOUT WRITTEN PERMISSION OF HARRIS KOCHER SMITH.

MATCH LINE - SEE SHEET 10



MATCH LINE - SEE SHEET 12

MATCH LINE - SEE SHEET 5



KEY MAP

GENERAL GRADING NOTES:

1. ALL GRADES ARE FINISHED GRADE, UNLESS OTHERWISE NOTED.
2. ALL GRADES FOR WALLS ARE FINISHED GRADE ELEVATIONS AT BOTTOM OF FRONT FACE (BW) AND TOP-BACK OF WALL (TW). THE WALL ELEVATIONS DO NOT INDICATE FOUNDATION DEPTHS OR ELEVATIONS. RETAINING WALL DETAILS SHALL BE PROVIDED BY OTHERS.
3. SITE GRADING SHALL BE PERFORMED IN ACCORDANCE WITH THESE PLANS AND SPECIFICATIONS, AND THE RECOMMENDATIONS SET FORTH IN THE GEOTECHNICAL ENGINEERING REPORT.
4. ALL RETAINING WALLS OVER 4-FEET, INCLUDING FOOTERS, REQUIRE A BUILDING PERMIT.

PROFESSIONAL ENGINEER CERTIFICATION

I HEREBY AFFIRM THAT THESE FINAL CONSTRUCTION PLANS WERE PREPARED UNDER MY DIRECT SUPERVISION, IN ACCORDANCE WITH ALL APPLICABLE TOWN OF CASTLE ROCK AND STATE OF COLORADO STANDARDS AND STATUTES, RESPECTIVELY; AND THAT I AM FULLY RESPONSIBLE FOR ALL DESIGN AND REVISIONS RELATIVE TO SAID PLANS.

COLORADO LICENSED JOHN D. O'ROURKE 43327 05/01/2025 PROFESSIONAL ENGINEER

JOHN D O'ROURKE, P.E. #43327 DATE

TOWN OF CASTLE ROCK APPROVAL

PLANS ARE HEREBY APPROVED FOR ONE YEAR FROM DATE OF DEVELOPMENT SERVICES APPROVAL

Approved By: CASTLE ROCK COLORADO — DEVELOPMENT SERVICES APPROVED
By jkirkpatrick on 05/01/2025
APPROVED-CD25-0015 Plans.pdf
Record Document on File

Development Services Date

Know what's below. Call before you dig.

20 0 20 40
SCALE: 1" = 20'

DESIGNED BY: AS
CHECKED BY: JDO
DRAWN BY: AS

ISSUE DATE: 04-08-2025	
DATE	REVISION COMMENTS
04-25-2025	PER TOWN COMMENTS

HARRIS KOCHER SMITH
1120 Lincoln Street, Suite 1000
Denver, Colorado 80203
P: 303.623.6300 F: 303.623.6311
HarrisKocherSmith.com

CONFLUENCE COMPANIES, LLC

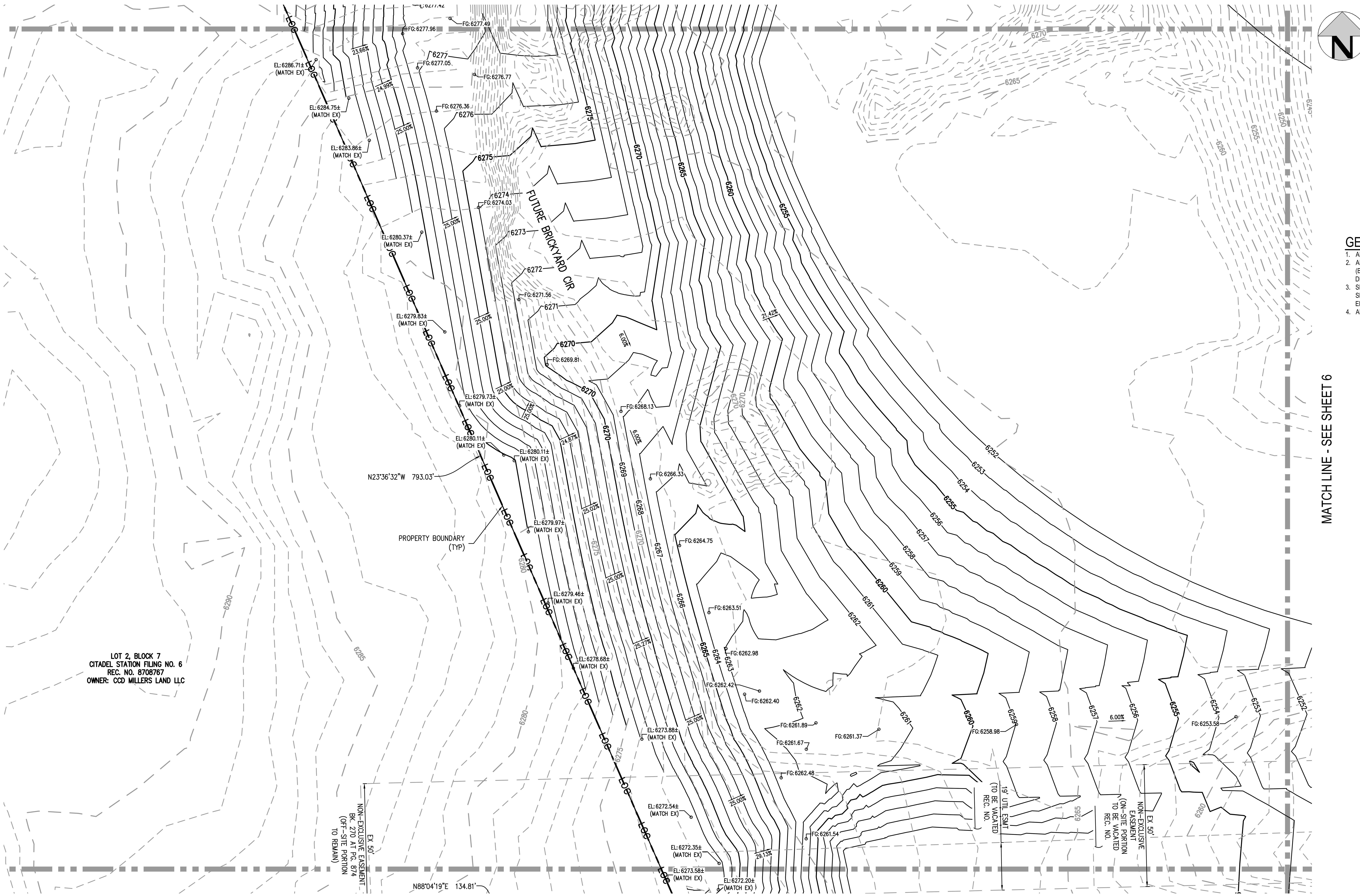
THE BRICKYARD - EARLY GRADING
EARLY GRADING PLAN

PROJECT #: 200726
SHEET NUMBER
11
11 OF 14

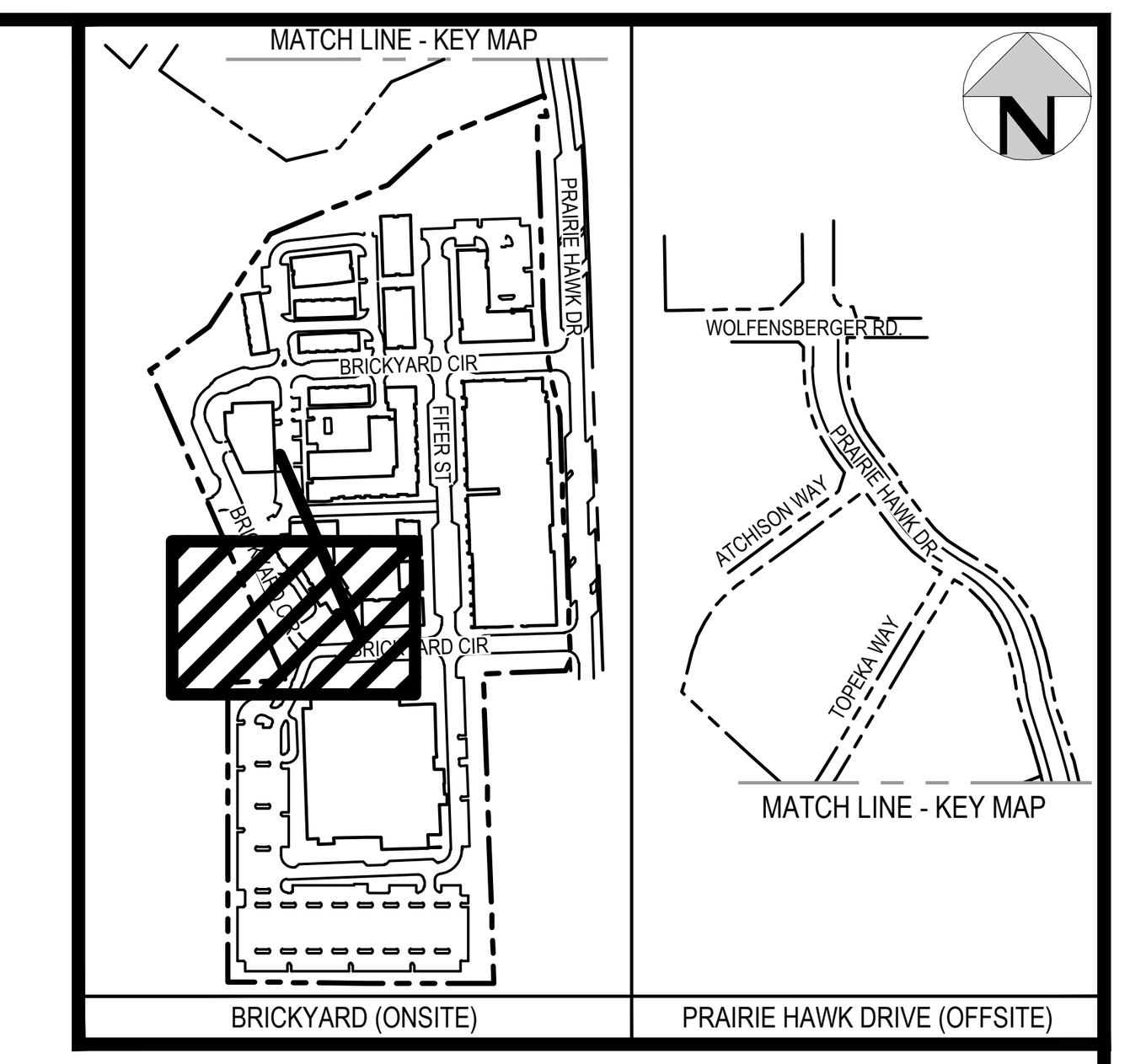
FILEPATH: P:\2020\200726\ENGINEERING\GRADING\EARLY GRADING\CD_EARLY GRADING PLAN.DWG, LAYOUT: LAYOUT9
13 XREFS: cd - cr approval block, cd - cr pe certification block, e-base, e-legal, e-util, early grading[u], fg - overlot[u], keymap, p-base-grass[u], p-base[u], p-legal, p-roadway[u], p-util[u]
PLOTTED: THU 05/01/25 2:32:59P BY: JT ROBBINS

NO CHANGES ARE TO BE MADE TO THIS DRAWING WITHOUT WRITTEN PERMISSION OF HARRIS KOCHER SMITH

MATCH LINE - SEE SHEET 11



MATCH LINE - SEE SHEET 13



KEY MAP

GENERAL GRADING NOTES:

1. ALL GRADES ARE FINISHED GRADE, UNLESS OTHERWISE NOTED.
2. ALL GRADES FOR WALLS ARE FINISHED GRADE ELEVATIONS AT BOTTOM OF FRONT FACE (BW) AND TOP-BACK OF WALL (TW). THE WALL ELEVATIONS DO NOT INDICATE FOUNDATION DEPTHS OR ELEVATIONS. RETAINING WALL DETAILS SHALL BE PROVIDED BY OTHERS.
3. SITE GRADING SHALL BE PERFORMED IN ACCORDANCE WITH THESE PLANS AND SPECIFICATIONS, AND THE RECOMMENDATIONS SET FORTH IN THE GEOTECHNICAL ENGINEERING REPORT.
4. ALL RETAINING WALLS OVER 4-FEET, INCLUDING FOOTERS, REQUIRE A BUILDING PERMIT.

PROFESSIONAL ENGINEER CERTIFICATION

I HEREBY AFFIRM THAT THESE FINAL CONSTRUCTION PLANS WERE PREPARED UNDER MY DIRECT SUPERVISION, IN ACCORDANCE WITH ALL APPLICABLE TOWN OF CASTLE ROCK AND STATE OF COLORADO STANDARDS AND STATUTES, RESPECTIVELY; AND THAT I AM FULLY RESPONSIBLE FOR ALL DESIGN AND REVISIONS RELATIVE TO SAID PLANS.

COLORADO LICENSED JOHN D. O'ROURKE 43327 05/01/2025 PROFESSIONAL ENGINEER

JOHN D O'ROURKE, P.E. #43327 DATE

TOWN OF CASTLE ROCK APPROVAL

PLANS ARE HEREBY APPROVED FOR ONE YEAR FROM DATE OF DEVELOPMENT SERVICES APPROVAL

Approved By: TOWN OF CASTLE ROCK COLORADO

DEVELOPMENT SERVICES **APPROVED**
By jkirkpatrick
on 05/01/2025
APPROVED-CD25-0015 Plans.pdf
Record Document on File

Development Services Date

811 Know what's below. Call before you dig.

SCALE: 1" = 20' (20 0 20 40)

DESIGNED BY: AS
CHECKED BY: JDO
DRAWN BY: AS

ISSUE DATE: 04-08-2025

DATE	REVISION COMMENTS
04-25-2025	PER TOWN COMMENTS

HARRIS KOCHER SMITH
1120 Lincoln Street, Suite 1000
Denver, Colorado 80203
P: 303.623.6300 F: 303.623.6311
HarrisKocherSmith.com

CONFLUENCE COMPANIES, LLC

THE BRICKYARD - EARLY GRADING
EARLY GRADING PLAN

PROJECT #: 200726

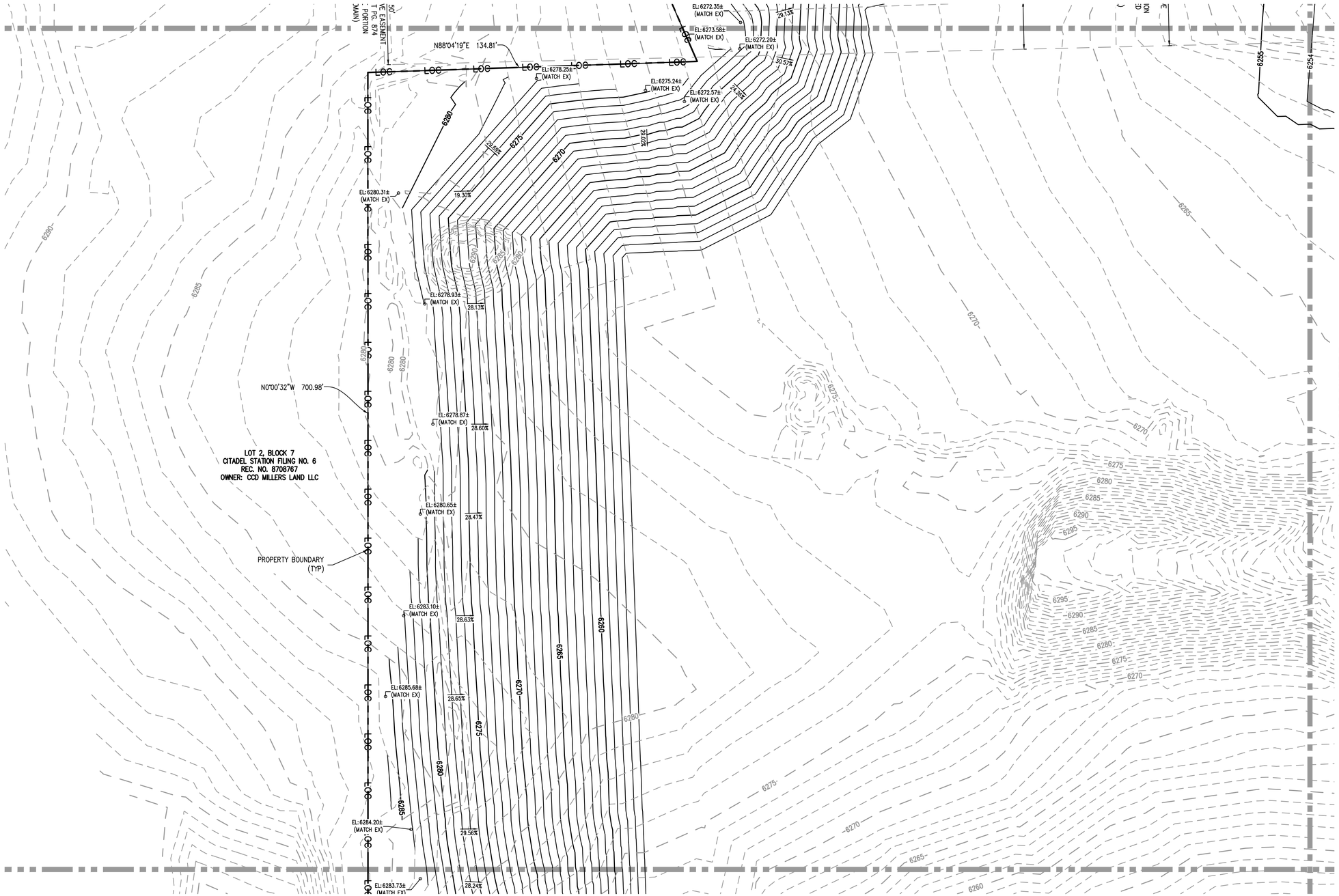
SHEET NUMBER

12

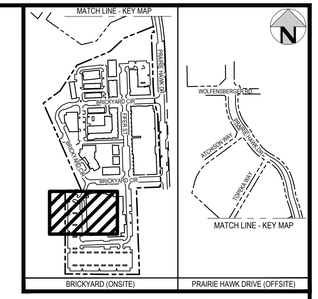
FILEPATH: P:\2020\200726\ENGINEERING\GRADING\EARLY GRADING\CD - EARLY GRADING PLAN.DWG LAYOUT: LAYOUT10
13 XREFs: cd - cr approval block, cd - cr pe certification block, e-base, e-legal, e-util, early grading[U], fg - overlot[U], keymap, p-base-praxis[U], p-base[U], p-legal, p-roadway[U], p-util[U]
PLOTTED: THU 05/01/25 2:33:00P BY: JT ROBBINS

NO CHANGES ARE TO BE MADE TO THIS DRAWING WITHOUT WRITTEN PERMISSION OF HARRIS KOCHER SMITH.

MATCH LINE - SEE SHEET 12



MATCH LINE - SEE SHEET 14



KEY MAP

GENERAL GRADING NOTES:

1. ALL GRADES ARE FINISHED GRADE, UNLESS OTHERWISE NOTED.
2. ALL GRADES FOR WALLS ARE FINISHED GRADE ELEVATIONS AT BOTTOM OF FRONT FACE (BW) AND TOP-BACK OF WALL (TW). THE WALL ELEVATIONS DO NOT INDICATE FOUNDATION DEPTHS OR ELEVATIONS. RETAINING WALL DETAILS SHALL BE PROVIDED BY OTHERS.
3. SITE GRADING SHALL BE PERFORMED IN ACCORDANCE WITH THESE PLANS AND SPECIFICATIONS, AND THE RECOMMENDATIONS SET FORTH IN THE GEOTECHNICAL ENGINEERING REPORT.
4. ALL RETAINING WALLS OVER 4-FEET, INCLUDING FOOTERS, REQUIRE A BUILDING PERMIT.

PROFESSIONAL ENGINEER CERTIFICATION

I HEREBY AFFIRM THAT THESE FINAL CONSTRUCTION PLANS WERE PREPARED UNDER MY DIRECT SUPERVISION, IN ACCORDANCE WITH ALL APPLICABLE TOWN OF CASTLE ROCK AND STATE OF COLORADO STANDARDS AND STATUTES, RESPECTIVELY; AND THAT I AM FULLY RESPONSIBLE FOR ALL DESIGN AND REVISIONS RELATIVE TO SAID PLANS.

COLORADO LICENSED JOHN D. O'ROURKE #43327 05/01/2025 PROFESSIONAL ENGINEER

JOHN D O'ROURKE, P.E. #43327 DATE

TOWN OF CASTLE ROCK APPROVAL

PLANS ARE HEREBY APPROVED FOR ONE YEAR FROM DATE OF DEVELOPMENT SERVICES APPROVAL

Approved By: DEVELOPMENT SERVICES APPROVED

By jkirkpatrick on 05/01/2025

APPROVED-CD25-0015 Plans.pdf

Record Document on File

Development Services Date

Know what's below. Call before you dig.

20 0 20 40

SCALE: 1" = 20'

DESIGNED BY: AS
CHECKED BY: JDO
DRAWN BY: AS

ISSUE DATE: 04-08-2025

DATE	REVISION COMMENTS
04-25-2025	PER TOWN COMMENTS

HARRIS KOCHER SMITH
1120 Lincoln Street, Suite 1000
Denver, Colorado 80203
P: 303.623.6300 F: 303.623.6311
HarrisKocherSmith.com

CONFLUENCE COMPANIES, LLC

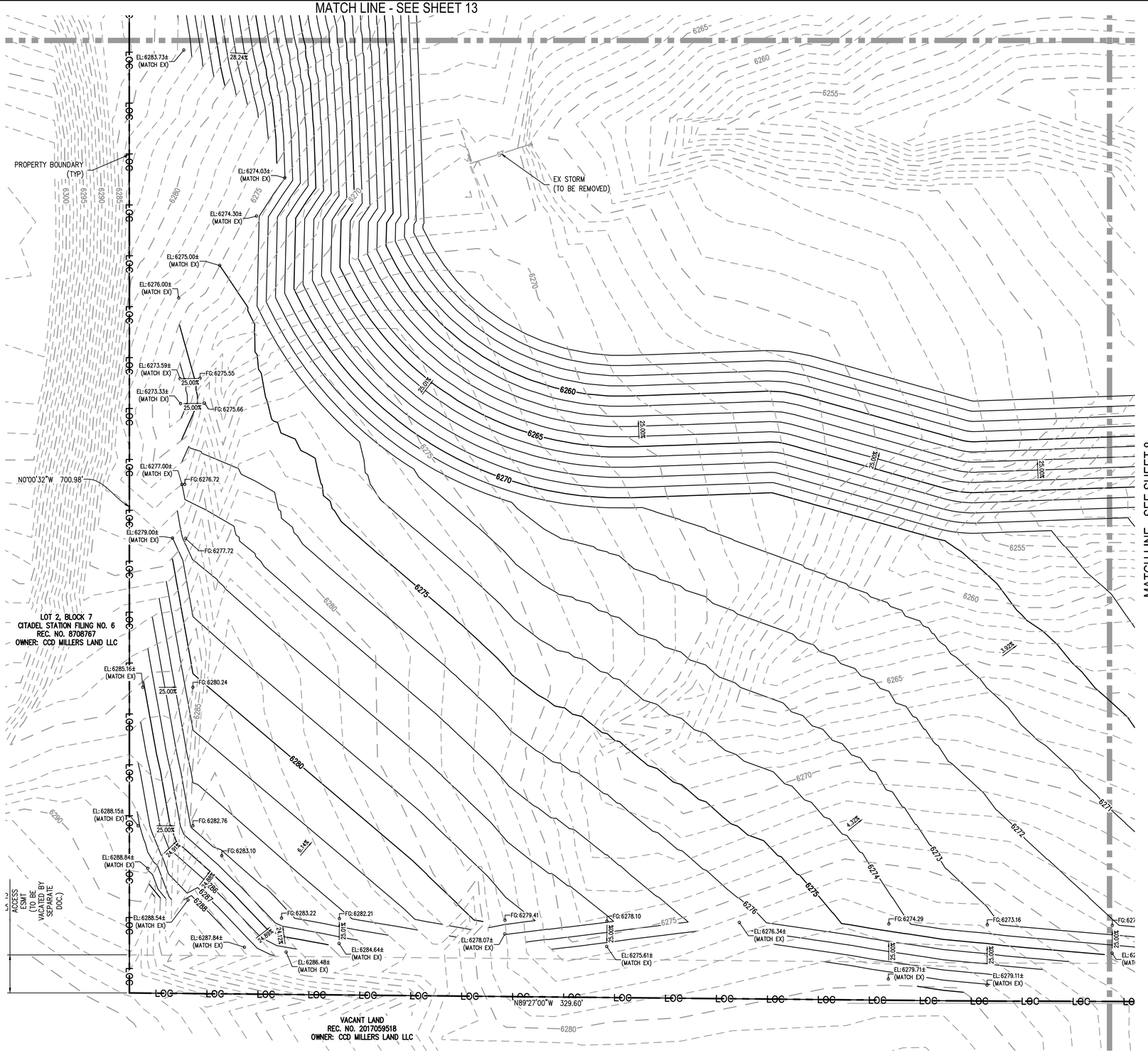
THE BRICKYARD - EARLY GRADING
EARLY GRADING PLAN

PROJECT #: 200726
SHEET NUMBER
13
13 OF 14

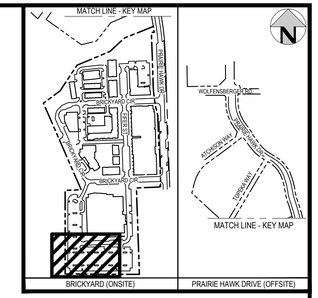
FILEPATH: P:\2020\200726\ENGINEERING\GRADING\EARLY GRADING\CD_EARLY GRADING PLAN.DWG | LAYOUT: LAYOUT11
13 XREFs: cd_cr approval block, cd_cr pe certification block, e-base, e-legal, e-util, early grading[U], fg_overlot[U], keymap, p-base-praxis[U], p-base[U], p-legal, p-roadway[U], p-util[U]
PLOTTED: THU 05/01/25 2:33:04P BY: JT ROBBINS

NO CHANGES ARE TO BE MADE TO THIS DRAWING WITHOUT WRITTEN PERMISSION OF HARRIS KOCHER SMITH.

MATCH LINE - SEE SHEET 13



MATCH LINE - SEE SHEET 8



KEY MAP

GENERAL GRADING NOTES:

1. ALL GRADES ARE FINISHED GRADE, UNLESS OTHERWISE NOTED.
2. ALL GRADES FOR WALLS ARE FINISHED GRADE ELEVATIONS AT BOTTOM OF FRONT FACE (BW) AND TOP-BACK OF WALL (TW). THE WALL ELEVATIONS DO NOT INDICATE FOUNDATION DEPTHS OR ELEVATIONS. RETAINING WALL DETAILS SHALL BE PROVIDED BY OTHERS.
3. SITE GRADING SHALL BE PERFORMED IN ACCORDANCE WITH THESE PLANS AND SPECIFICATIONS, AND THE RECOMMENDATIONS SET FORTH IN THE GEOTECHNICAL ENGINEERING REPORT.
4. ALL RETAINING WALLS OVER 4-FEET, INCLUDING FOOTERS, REQUIRE A BUILDING PERMIT.

PROFESSIONAL ENGINEER CERTIFICATION

I HEREBY AFFIRM THAT THESE FINAL CONSTRUCTION PLANS WERE PREPARED UNDER MY DIRECT SUPERVISION, IN ACCORDANCE WITH ALL APPLICABLE TOWN OF CASTLE ROCK AND STATE OF COLORADO STANDARDS AND STATUTES, RESPECTIVELY; AND THAT I AM FULLY RESPONSIBLE FOR ALL DESIGN AND REVISIONS RELATIVE TO SAID PLANS.

COLORADO — JOHN D. O'ROURKE — 43327 — 05/01/2025 — PROFESSIONAL ENGINEER

JOHN D O'ROURKE, P.E. #43327 DATE

TOWN OF CASTLE ROCK APPROVAL

PLANS ARE HEREBY APPROVED FOR ONE YEAR FROM DATE OF DEVELOPMENT SERVICES APPROVAL

Approved By: DEVELOPMENT SERVICES APPROVED
By jkirkpatrick on 05/01/2025
APPROVED-CDDS-0015 Plans.pdf
Record Document on File

Development Services Date

Know what's below. Call before you dig.

SCALE: 1" = 20'

DESIGNED BY: AS
CHECKED BY: JDO
DRAWN BY: AS

ISSUE DATE: 04-08-2025

DATE	REVISION COMMENTS
04-25-2025	PER TOWN COMMENTS

HARRIS KOCHER SMITH
1120 Lincoln Street, Suite 1000
Denver, Colorado 80203
P: 303.623.6300 F: 303.623.6311
HarrisKocherSmith.com

CONFLUENCE COMPANIES, LLC

THE BRICKYARD - EARLY GRADING
EARLY GRADING PLAN

PROJECT #: 200726

SHEET NUMBER
14
14 OF 14

FILEPATH: P:\2020\200726\ENGINEERING\GRADING\EARLY GRADING\CD_EARLY GRADING PLAN.DWG, LAYOUT: LAYOUT2
13 XREFs: cd - cr approval block, cd - cr pw certification block, e-base, e-legal, e-util, early grading[U], fg - overlot[U], keymap, p-base-grass[U], p-base[U], p-legal, p-roadway[U], p-util[U]
PLOTTED: THU 05/01/25 2:33:09P BY: JT ROBBINS