

CANYONS SOUTH ANNEXATION MAP  
PORTIONS OF NORTH HALF OF SECTION 31 & SOUTH HALF OF SECTION 30, TOWNSHIP 7 SOUTH, RANGE 66 WEST OF THE SIXTH PRINCIPAL MERIDIAN,  
PORTION SOUTHEAST QUARTER OF SECTION 25, TOWNSHIP 7 SOUTH, RANGE 67 WEST OF THE SIXTH PRINCIPAL MERIDIAN  
TOWN OF CASTLE ROCK, COUNTY OF DOUGLAS, STATE OF COLORADO

LEGAL DESCRIPTION

A PARCEL OF LAND BEING TRACTS V & X, CANYONS SOUTH FILING NO. 1A, 3RD AMENDMENT, A SUBDIVISION PLAT RECORDED AT RECEPTION NO. 2021023312, IN THE RECORDS OF THE DOUGLAS COUNTY CLERK AND RECORDER'S OFFICE AND PORTIONS OF THE SOUTH HALF OF SECTION 30 AND THE NORTH HALF OF SECTION 31, TOWNSHIP 7 SOUTH, RANGE 66 WEST & THE SOUTHEAST QUARTER OF SECTION 25, TOWNSHIP 7 SOUTH, RANGE 67 WEST OF THE SIXTH PRINCIPAL MERIDIAN, COUNTY OF DOUGLAS, STATE OF COLORADO, BEING MORE PARTICULARLY DESCRIBED AS FOLLOWS:

THE BEARINGS FOR THIS DESCRIPTION ARE BASED ON THE EAST LINE OF THE NORTHEAST QUARTER OF THE SOUTHEAST QUARTER OF SECTION 30, TOWNSHIP 7 SOUTH, RANGE 66 WEST OF THE SIXTH P.M., AS SHOWN ON SAID PLAT OF CANYONS SOUTH FILING NO. 1A, 3RD AMENDMENT TO BEAR S 00°03'56" E, FROM THE EAST QUARTER CORNER OF SAID SECTION 30, BEING MONUMENTED BY A REBAR WITH A 2 INCH ALUMINUM CAP STAMPED "PLS 23515" TO THE SOUTH SIXTEENTH CORNER OF SECTIONS 29/30, BEING MONUMENTED BY A REBAR WITH A 1-1/2 INCH ALUMINUM CAP, STAMPED "PLS 23515", WITH ALL BEARINGS CONTAINED HEREIN RELATIVE THERETO.

COMMENCING AT THE EAST QUARTER CORNER OF SAID SECTION 30, THENCE S 00°03'56" E, ALONG THE EAST LINE OF SAID CANYONS SOUTH FILING NO. 1A, 3RD AMENDMENT AND ALONG THE NORTHEAST QUARTER OF THE SOUTHEAST QUARTER OF SAID SECTION 30, A DISTANCE OF 798.31 FEET TO THE NORTHEAST CORNER OF SAID TRACT X AND THE POINT OF BEGINNING;

THENCE S 00°03'56" E, CONTINUING ALONG SAID EAST LINES, A DISTANCE OF 525.32 FEET TO THE SOUTH SIXTEENTH CORNER OF SECTIONS 29/30, ALSO BEING A POINT ON THE NORTH LINE OF CASTLE OAKS, A SUBDIVISION PLAT RECORDED AT RECEPTION NO. 150558, SAID DOUGLAS COUNTY RECORDS;

THENCE ALONG THE NORTH AND EAST LINES OF SAID CASTLE OAKS PLAT, THE FOLLOWING THREE (3) COURSES:  
1. S 89°49'31" W, A DISTANCE OF 1319.43 FEET TO THE SOUTHEAST SIXTEENTH CORNER OF SAID SECTION 30;  
2. S 00°04'19" E, ALONG THE WEST LINE OF THE SOUTHEAST QUARTER OF THE SOUTHEAST QUARTER OF SAID SECTION 30, A DISTANCE OF 1331.29 FEET TO THE EAST SIXTEENTH CORNER OF SAID SECTIONS 30/31;  
3. S 00°07'26" E, ALONG THE EAST LINE OF THE WEST HALF OF THE NORTHEAST QUARTER OF SAID SECTION 31, A DISTANCE OF 2843.38 FEET TO A POINT ON THE NORTH LINE OF CASTLE OAKS ESTATES FILING NO. 1, 9TH AMENDMENT, A SUBDIVISION PLAT RECORDED AT RECEPTION NO. 2013082860 AND A POINT ON THE NORTH LINE OF THAT BOUNDARY LINE AGREEMENT RECORDED AT RECEPTION NO. 2007016736, BOTH OF SAID DOUGLAS COUNTY RECORDS;

THENCE S 89°18'28" W, ALONG THE NORTH LINE OF SAID BOUNDARY LINE AGREEMENT AND ALONG THE NORTH LINES OF SAID CASTLE OAKS ESTATES FILING NO. 1, 9TH AMENDMENT, CASTLE OAKS ESTATES FILING NO. 1, AMENDMENT NO. 2, RECORDED AT RECEPTION NO. 2006078876 AND CASTLE OAKS ESTATES FILING NO. 1, RECORDED AT RECEPTION NO. 2003181990, A DISTANCE OF 3675.98 FEET TO THE SOUTHEAST CORNER OF THAT PARCEL OF LAND DESCRIBED IN THAT DEED RECORDED AT RECEPTION NO. 2009029995, SAID DOUGLAS COUNTY RECORDS;

THENCE ALONG THE EAST AND NORTH LINES OF SAID PARCEL OF LAND THE FOLLOWING TWO (2) COURSES:  
1. N 00°13'51" W, A DISTANCE OF 245.55 FEET;  
2. N 47°08'24" W, A DISTANCE OF 34.12 FEET TO A POINT ON THE EAST LINE OF THE FOUNDER'S PARKWAY RIGHT-OF-WAY, ORIGINALLY DEDICATED AS MILLER BOULVARD AS MILLER BOULEVARD FILING NO. 2 FINAL PLAT, A SUBDIVISION PLAT RECORDED AT RECEPTION NO. 8603133, SAID DOUGLAS COUNTY RECORDS;

THENCE ALONG SAID EAST LINE, THE FOLLOWING TWO COURSES:  
1. N 00°12'47" W, A DISTANCE OF 1420.37 FEET TO A POINT OF CURVATURE;  
2. ALONG THE ARC OF A CURVE TO THE LEFT HAVING A RADIUS OF 1005.00 FEET, A CENTRAL ANGLE OF 10°42'21" AND AN ARC LENGTH OF 187.79 FEET TO THE SOUTHWEST CORNER OF THAT PARCEL OF LAND DESCRIBED IN THAT DEED RECORDED AT RECEPTION NO. 2009099312;

THENCE ALONG THE SOUTH AND EAST LINES OF SAID PARCEL OF LAND THE FOLLOWING FIVE (5) COURSES:  
1. N 72°31'31" E, A DISTANCE OF 73.38 FEET;  
2. N 00°01'17" E, A DISTANCE OF 200.00 FEET;  
3. N 72°31'31" E, A DISTANCE OF 192.84 FEET;  
4. N 24°42'07" W, A DISTANCE OF 72.63 FEET;  
5. N 33°43'04" W, A DISTANCE OF 424.14 FEET TO A POINT ON THE EAST LINE OF THE RIDGE ROAD RIGHT-OF-WAY;

THENCE N 00°01'17" EAST, A DISTANCE OF 88.15 FEET TO A POINT ON THE NORTH LINE OF SAID RIDGE ROAD RIGHT-OF-WAY;  
THENCE S 89°47'43" W, ALONG SAID NORTH LINE, A DISTANCE OF 729.78 FEET TO A POINT ON THE NORTH LINE OF SAID FOUNDER'S PARKWAY RIGHT-OF-WAY AND A POINT OF NON-TANGENT CURVATURE;

THENCE ALONG SAID NORTH LINE, THE FOLLOWING THREE COURSES:  
1. ALONG THE ARC OF A NON-TANGENT CURVE TO THE LEFT, HAVING A RADIUS OF 1005.00 FEET, A CENTRAL ANGLE OF 13°57'59" AND ARC LENGTH OF 244.98 FEET, THE CHORD OF WHICH BEARS N 82°51'30" W, A DISTANCE OF 244.37 FEET;  
2. N 89°50'29" W, A DISTANCE OF 488.91 FEET TO A POINT OF CURVATURE;  
3. ALONG THE ARC OF A CURVE TO THE RIGHT, HAVING A RADIUS OF 895.00 FEET, A CENTRAL ANGLE OF 25°38'15" AND AN ARC LENGTH OF 399.95 FEET TO A POINT ON THE EAST LINE OF THE RIDGE ROAD RIGHT-OF-WAY, AS DESCRIBED IN THAT DEED RECORDED AT RECEPTION NO. 2008079259, SAID DOUGLAS COUNTY RECORDS;

THENCE N 11°41'01" W, ALONG THE EAST LINE OF SAID RIDGE ROAD RIGHT-OF-WAY, A DISTANCE OF 29.20 FEET TO A POINT BEING 23.00 FEET NORTH OF THE NORTH LINE OF SAID FOUNDER'S PARKWAY RIGHT-OF-WAY AND A POINT OF NON-TANGENT CURVATURE, AND BEING THE SOUTHWEST CORNER OF A PARCEL OF LAND DESCRIBED IN THAT DEED RECORDED AT RECEPTION NO. 2006097242, SAID DOUGLAS COUNTY RECORDS;

THENCE ALONG THE SOUTH AND EAST LINES OF SAID PARCEL OF LAND, THE FOLLOWING TWO (2) COURSES:  
1. ALONG THE ARC OF A NON-TANGENT CURVE TO THE LEFT, HAVING A RADIUS OF 872.00 FEET, A CENTRAL ANGLE OF 22°57'23" AND AN ARC LENGTH OF 349.38 FEET, THE CHORD OF WHICH BEARS S 74°32'56" E, A DISTANCE OF 347.05 FEET;  
2. N 19°21'06" W, A DISTANCE OF 1023.82 FEET TO A POINT ON THE EAST LINE OF THE RIDGE ROAD RIGHT-OF-WAY AS DESCRIBED IN THAT DEED RECORDED AT RECEPTION NO. 2008079259, SAID DOUGLAS COUNTY RECORDS;

THENCE N 11°52'30" E, ALONG SAID EAST LINE, A DISTANCE OF 499.36 FEET TO A POINT ON THE SOUTH LINE OF THAT PARCEL OF LAND DESCRIBED IN THAT DEED RECORDED AT RECEPTION NO. 2018029164, SAID DOUGLAS COUNTY RECORDS;

THENCE ALONG THE SOUTH LINE OF SAID PARCEL OF LAND THE FOLLOWING FOUR (4) COURSES:  
1. N 90°00'00" E, A DISTANCE OF 653.69 FEET;  
2. S 33°43'04" E, A DISTANCE OF 792.75 FEET;  
3. N 59°57'41" E, A DISTANCE OF 749.00 FEET;  
4. N 76°24'57" E, A DISTANCE OF 927.15 FEET TO A POINT ON THE SOUTH LINE OF SAID CANYONS SOUTH FILING NO. 1A, 3RD FILING, ALSO BEING THE WEST CORNER OF SAID TRACT V;

THENCE ALONG THE NORTH LINE OF SAID TRACT V, THE FOLLOWING FOUR (4) COURSES:  
1. N 76°24'57" E, A DISTANCE OF 14.66 FEET;  
2. S 89°06'00" E, A DISTANCE OF 1845.91 FEET;  
3. N 74°02'37" E, A DISTANCE OF 891.67 FEET;  
4. N 81°10'33" E, A DISTANCE OF 389.25 FEET TO A POINT ON THE SOUTH LINE OF SAID CANYONS SOUTH FILING NO. 1A, 3RD FILING;

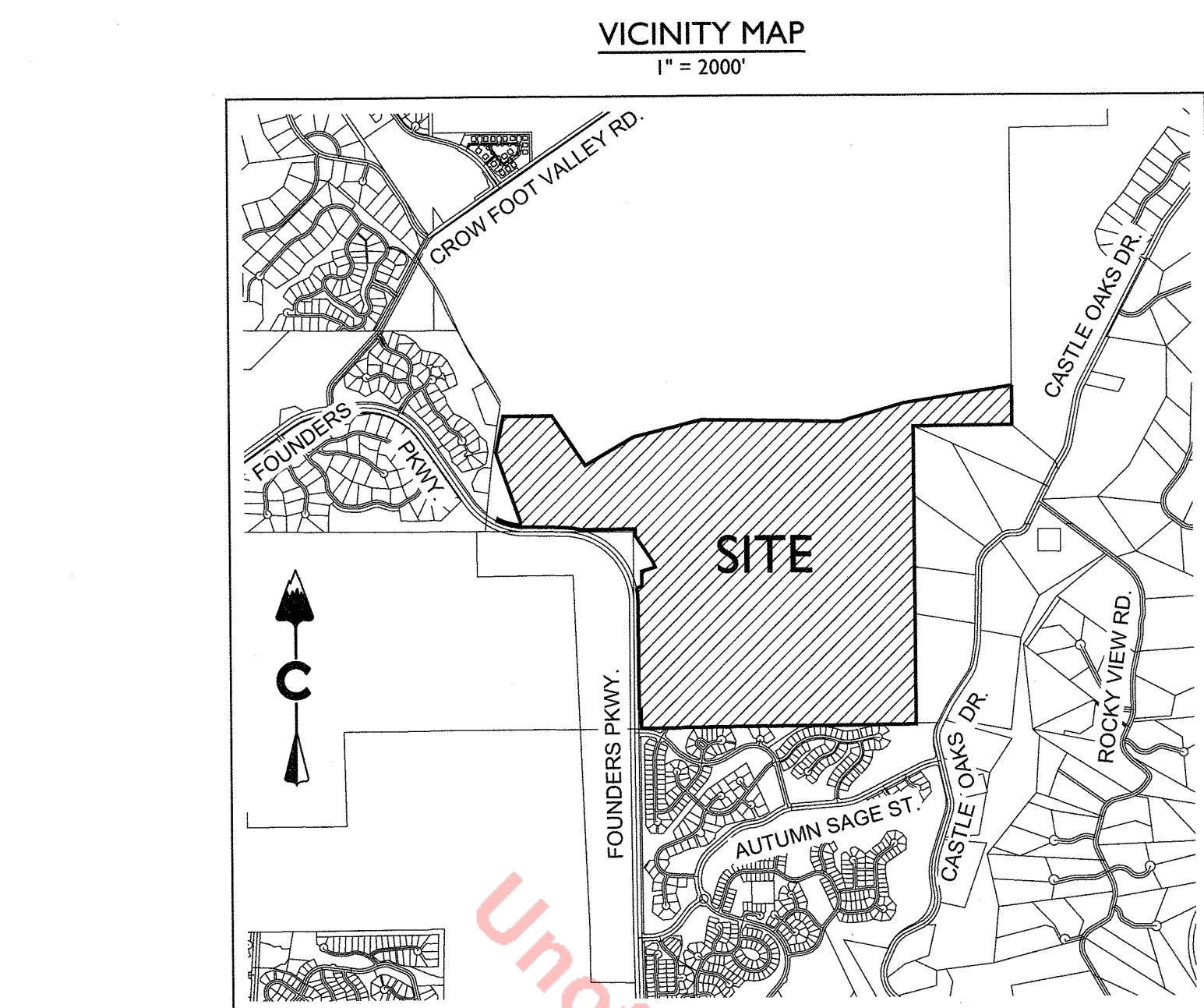
THENCE ALONG SAID SOUTH LINE, THE FOLLOWING THREE COURSES:  
1. N 63°07'04" E, A DISTANCE OF 395.46 FEET;  
2. S 73°17'30" E, A DISTANCE OF 198.44 FEET;  
3. S 85°55'00" E, A DISTANCE OF 165.88 FEET TO THE WEST CORNER OF SAID TRACT X;

THENCE N 81°10'33" E, ALONG THE NORTH LINE OF SAID TRACT X, A DISTANCE OF 354.66 FEET TO THE POINT OF BEGINNING;

CONTAINING AN AREA OF 17,816,390 SQUARE FEET OR 409.008 ACRES, MORE OR LESS.

CONTIGUITY STATEMENT

TOTAL ACREAGE OF ANNEXATION BOUNDARY = 409.008 ACRES  
PERIMETER OF BOUNDARY = 23,578 FEET  
1/8 OF PERIMETER BOUNDARY = 3,930 FEET  
CONTIGUITY WITH TOWN BOUNDARY = 9,495 FEET



SHEET INDEX

SHEET 1 COVER SHEET

SHEET 2 ANNEXATION MAP

TOWN COUNCIL APPROVAL

THIS ANNEXATION MAP WAS APPROVED BY THE TOWN COUNCIL OF THE TOWN OF CASTLE ROCK, COLORADO,

ON THE 10<sup>th</sup> DAY OF July, 2023

Mayor

June 20, 2023


ATTEST:

Polina Solomonchik

June 21, 2023

TOWN CLERK


DATE



SURVEYOR'S CERTIFICATE

I, JEFFREY C. ANTON, A DULY REGISTERED PROFESSIONAL LAND SURVEYOR IN THE STATE OF COLORADO, DO HEREBY CERTIFY THAT MORE THAN ONE SIXTH (1/6) OF THE EXTERNAL BOUNDARY OF THE AREA PROPOSED TO BE ANNEXED TO THE TOWN OF CASTLE ROCK, COLORADO, IS CONTIGUOUS WITH THE BOUNDARIES OF THE ANNEXING MUNICIPALITY, AND THAT THIS ANNEXATION PLAT COMPLIES WITH THE COLORADO STATE STATUTES AND THE TOWN OF CASTLE ROCK, COLORADO CODES PERTAINING THERETO

JEFFREY C. ANTON  
PROFESSIONAL LAND SURVEYOR COLORADO REG. NO. 38818  
FOR AND ON BEHALF OF CORE CONSULTANTS, INC.



NOTE: ACCORDING TO COLORADO LAW, YOU MUST COMMENCE ANY LEGAL ACTION BASED UPON ANY DEFECT IN THIS SURVEY WITHIN THREE (3) YEARS AFTER YOU FIRST DISCOVERED SUCH DEFECT. IN NO EVENT MAY ACTION BE TAKEN BASED UPON ANY DEFECT IN THIS SURVEY MORE THAN TEN (10) YEARS AFTER THE DATE OF THE SURVEY CERTIFICATION SHOWN HEREON.

DOUGLAS COUNTY CLERK AND RECORDER'S CERTIFICATE

THIS ANNEXATION MAP WAS FILED FOR RECORD IN THE OFFICE OF THE COUNTY CLERK AND RECORDER OF DOUGLAS COUNTY AT 12:40 P.M.,

ON THE 10<sup>th</sup> DAY OF July, 2023 AT RECEPTION NO. 2023029144

DOUGLAS COUNTY CLERK AND RECORDER

BY:

Deputy



OWNER  
CANYONS SOUTH, LLC  
5299 DTC BLVD, SUITE #1260  
GREENWOOD VILLAGE, CO 80111

DEVELOPER  
LOWE ENTERPRISES  
CANYONS SOUTH, LLC  
5299 DTC BLVD, SUITE #1260  
GREENWOOD VILLAGE, CO 80111  
CONTACT: ERIK CLORE

ENGINEER, SURVEYOR  
& PLAN PREPARER  
CORE CONSULTANTS  
3473 SOUTH BROADWAY  
ENGLEWOOD, CO 80113  
PHONE: 303-703-4444  
CONTACT: KEVIN ROHRBOUGH

LAND DEVELOPMENT  
ENERGY  
PUBLIC INFRASTRUCTURE  
CORE CONSULTANTS, INC.  
3473 SOUTH BROADWAY  
ENGLEWOOD, CO 80113  
303-703-4444  
LIVE@CORE.COM

CORE

CANYONS SOUTH ANNEXATION MAP  
NORTH 1/2 SEC. 31 & SOUTH 1/2 SEC. 30, T7S, R66W OF THE 6TH P.M.  
SOUTHEAST 1/4 SEC. 25, T7S, R67W OF THE 6TH P.M.  
TOWN OF CASTLE ROCK, COUNTY OF DOUGLAS, STATE OF COLORADO

RELEASE: 04/12/2023  
DESIGNED: JCA  
CAD: JCA  
QA/QC: JCA

JOB NO. 20-245

SHEET 1 of 2



# CANYONS SOUTH ANNEXATION MAP

PORTIONS OF NORTH HALF OF SECTION 31 & SOUTH HALF OF SECTION 30, TOWNSHIP 7 SOUTH, RANGE 66 WEST OF THE SIXTH PRINCIPAL MERIDIAN,  
PORTION SOUTHEAST QUARTER OF SECTION 25, TOWNSHIP 7 SOUTH, RANGE 67 WEST OF THE SIXTH PRINCIPAL MERIDIAN  
TOWN OF CASTLE ROCK, COUNTY OF DOUGLAS, STATE OF COLORADO

